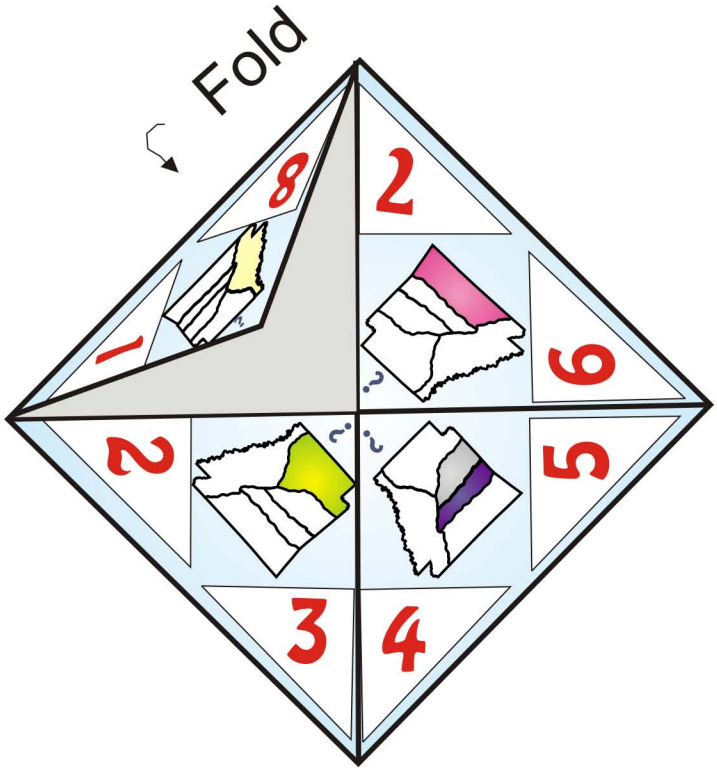
Fold
8
2
1
9
2
5
3
4

Flip

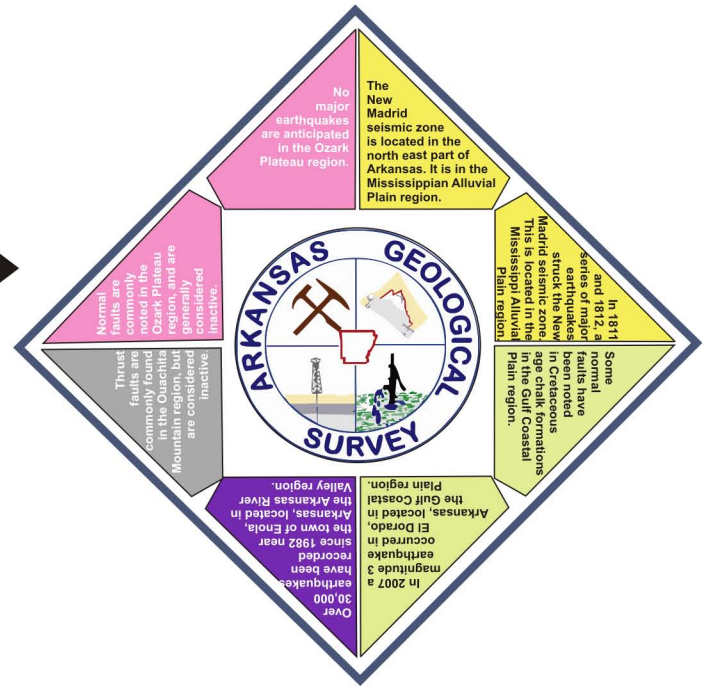
ARKANSAS GEOLOGICAL SURVEY
No major earthquakes are anticipated in the Ozark Plateau region.
The New Madrid seismic zone is located in the north east part of Arkansas. It is in the Mississippian Alluvial Plain region.
In 1811 and 1812, a series of major earthquakes struck the New Madrid seismic zone. This is located in the Mississippi Alluvial Plain region.
Some normal faults have been noted in Cretaceous age chalk formations in the Gulf Coastal Plain region.
In 2007 a magnitude 3 earthquake occurred in El Dorado, Arkansas, located in the Gulf Coastal Plain region.
Over 30,000 earthquakes have been recorded since 1982 near the town of Enola, Arkansas, located in the Arkansas River Valley region.
Thrust faults are commonly found in the Ouachita Mountain region, but are considered inactive.
Normal faults are commonly noted in the Ozark Plateau region, and are generally considered inactive.

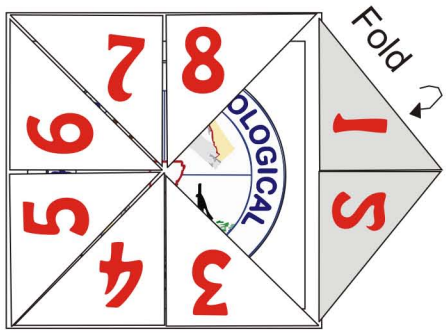
Fold
7
8
9
1
5
4
3
2

Flip

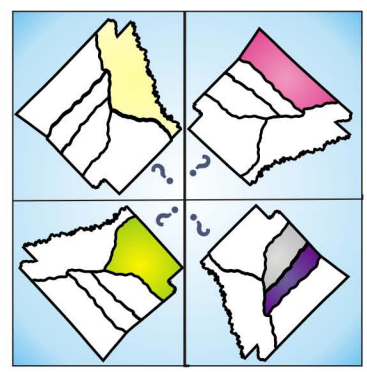

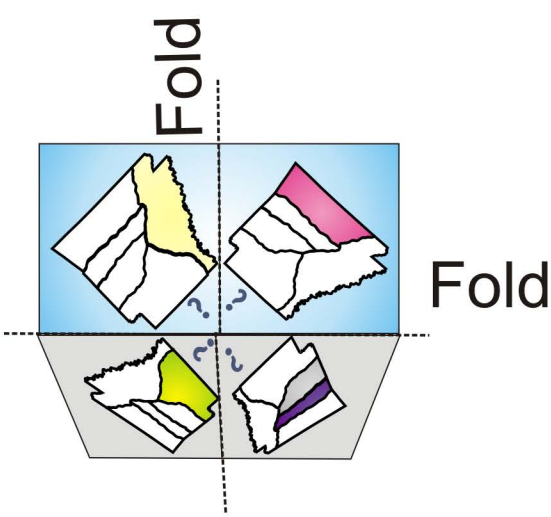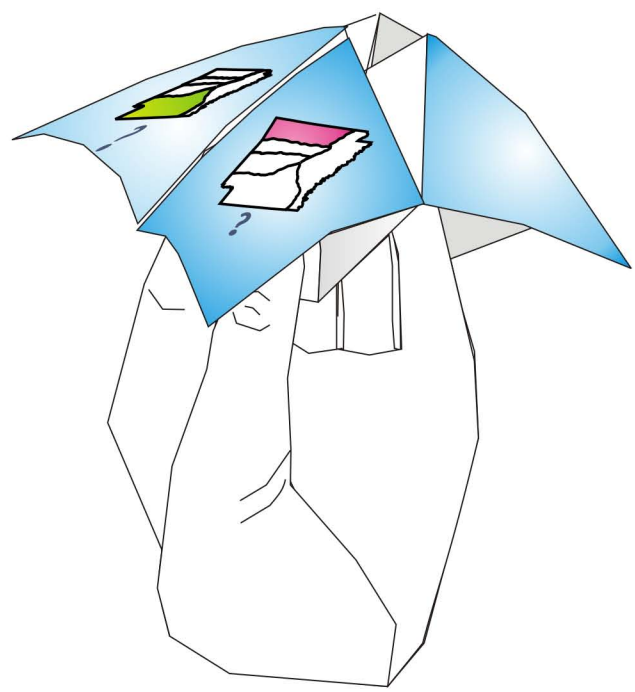
Fold
Fold