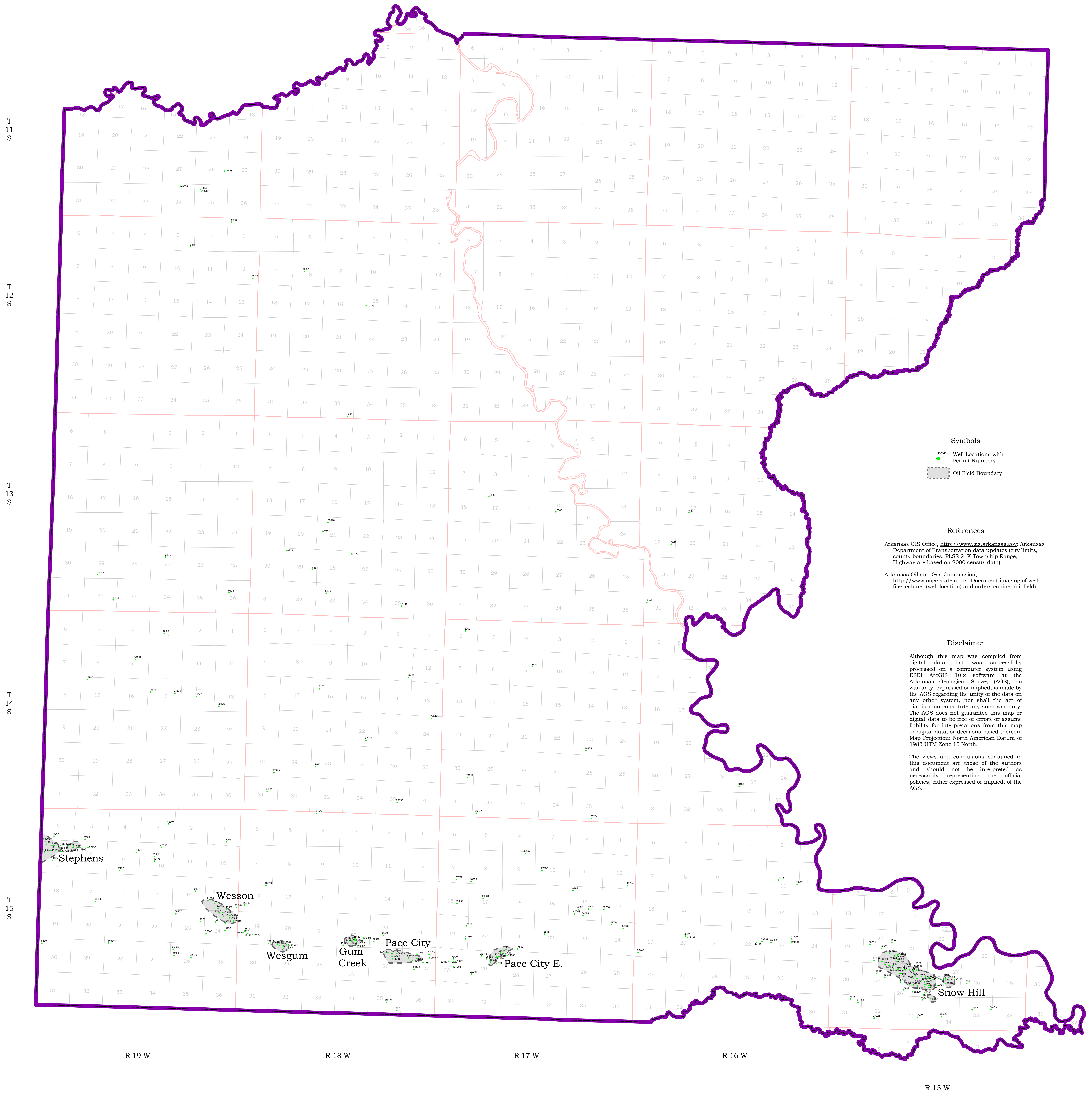


Well Location and Oil Field Map for Smackover Play, Ouachita County, Arkansas



Symbols

- Well Locations with Permit Numbers
- ▭ Oil Field Boundary

References

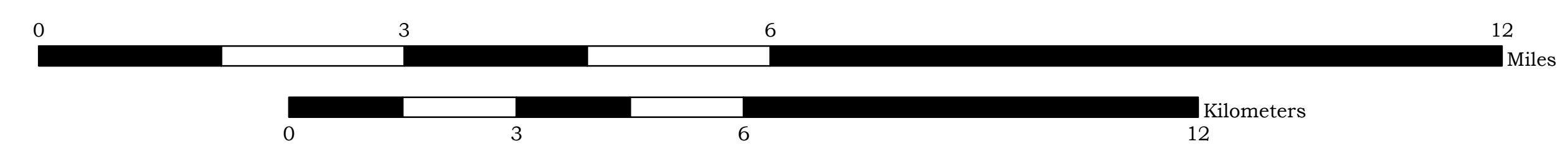
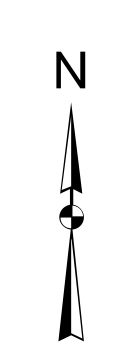
Arkansas GIS Office, <http://www.gis.arkansas.gov>; Arkansas Department of Transportation data updates (city limits, county boundaries, PLSS 24K Township Range, Highway are based on 2000 census data).


Arkansas Oil and Gas Commission, <http://www.aogc.state.ar.us>; Document imaging of well files cabinet (well location) and orders cabinet (oil field).

Disclaimer

Although this map was compiled from digital data that was successfully processed on a computer system using ESRI ArcGIS 10.x software at the Arkansas Geological Survey (AGS), no warranty, expressed or implied, is made by the AGS regarding the unity of the data on any other system, nor shall the act of distribution constitute any such warranty. The AGS does not guarantee this map or digital data to be free of errors or assume liability for interpretations from this map or digital data, or decisions based thereon. Map Projection: North American Datum of 1983 UTM Zone 15 North.

The views and conclusions contained in this document are those of the authors and should not be interpreted as necessarily representing the official policies, either expressed or implied, of the AGS.



 Peng Li and Ciara Mills		
28 May 2019 Prepared by: Kerstein L. Dunn	Checked by: Kerstein L. Dunn	Approved by: Kerstein L. Dunn
Scale: 1 : 62,000 Project ID: FF-OG-SMO-CO-015		