



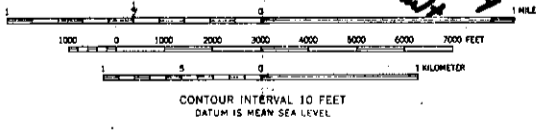
Mr. Haley

Reduce this line to this line



Handwritten notes on the right margin: 'Tm - M...', 'Pau - u...', 'A to K', 'Pm - m', 'Pal - h', 'Pm - s', 'Sh', '(In part lower Pulaski County)', and a small sketch of a line.

Map metadata including: 'Mapped by the Geological Survey', 'Revised by the Army Map Service', 'Published for civil use by the Geological Survey', 'Control by USGS and USC&GS', 'Topography by plane-table surveys 1941', 'Planimetric detail revised from aerial photographs taken 1952. Field check 1954', 'Polyconic projection. 1927 North American datum', '10,000-foot grids based on Arkansas coordinate system, north and south zones', '1000-meter Universal Transverse Mercator grid ticks, zone 15, shown in blue', and 'APPROXIMATE MEAN DECLINATION, 1954'.



Map title and date: 'C. G. Stone OLMSTEAD, ARK. N3452.5-W9207.5/7.5 August, 1968 1954'.

MASTER COPY

THIS MAP COMPLIES WITH NATIONAL MAP ACCURACY STANDARDS FOR SALE BY U. S. GEOLOGICAL SURVEY, DENVER 2, COLORADO OR WASHINGTON 25, D. C. AND BY THE ARKANSAS GEOLOGICAL AND CONSERVATION COMMISSION, LITTLE ROCK, ARKANSAS. A FOLDER DESCRIBING TOPOGRAPHIC MAPS AND SYMBOLS IS AVAILABLE ON REQUEST.