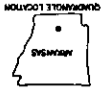


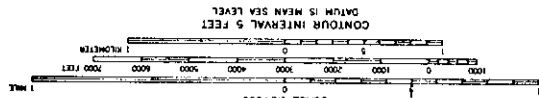
MASTER COPY

FOR SALE BY U. S. GEOLOGICAL SURVEY, CENTER, COLORADO 80525, ON WASHINGTON, D. C. 20542
AND BY THE ARKANSAS GEOLOGICAL COMMISSION, LITTLE ROCK, ARKANSAS 72201
A FOLDER DESCRIBING TOPOGRAPHIC MAPS AND SYMBOLS IS AVAILABLE ON REQUEST

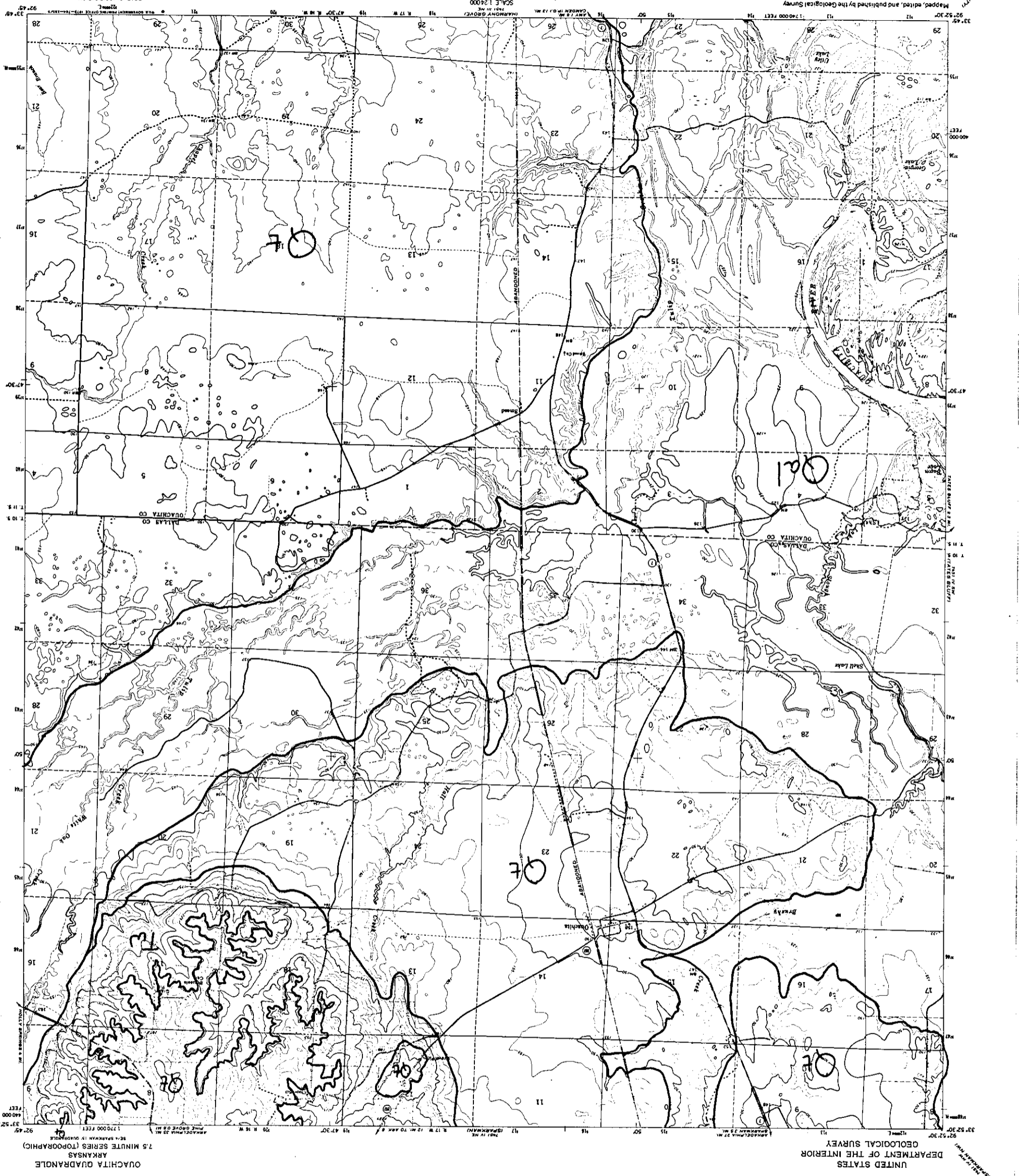
1971
NSAMS-59245/7.5
QUACHITA, ARK.
Bush - C. L. Gray



ROAD CLASSIFICATION
Primary highway, hard or light duty road, hard or improved surface
Secondary highway, hard surface
Unimproved road



Map of the area shown in aerial photographs. This information is unclassified.
The map was prepared from aerial photographs taken in 1970. Field checked 1971.
Topography by photogrammetric methods from aerial photography taken 1970. Field checked 1971.
Control by USGS and USCGS
Mapped, edited, and published by the Geological Survey



QUACHITA QUADRANGLE
ARIZONA
7.5 MINUTE SERIES (TOPOGRAPHIC)
1:75000 FEET
NSAMS-59245/7.5

UNITED STATES
DEPARTMENT OF THE INTERIOR
GEOLOGICAL SURVEY