
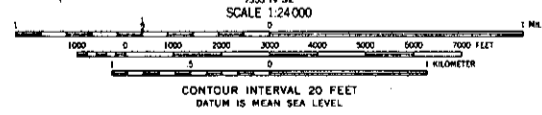
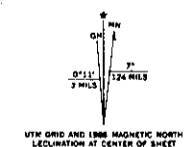


Mapped by U. S. Forest Service
Edited and published by the Geological Survey
Control by USGS, USCGS, and USCE
Topography by photogrammetric methods from aerial
photographs taken 1961. Field checked 1968
Polyconic projection. 1927 North American datum
10,000-foot grid based on Arkansas coordinate system, north zone
1000-meter Universal Transverse Mercator grid ticks,
zone 15, shown in blue
Areas covered by dashed light-blue pattern
are subject to controlled inundation
Fine red dashed lines indicate selected fence and field lines where
generally visible on aerial photographs. This information is unchecked



FOR SALE BY U. S. GEOLOGICAL SURVEY, DENVER, COLORADO 80225, OR WASHINGTON, D. C. 20242
AND BY THE ARKANSAS GEOLOGICAL COMMISSION, LITTLE ROCK, ARKANSAS 72201
A FOLDER DESCRIBING TOPOGRAPHIC MAPS AND SYMBOLS IS AVAILABLE ON REQUEST

PLAINVIEW, ARK.
N3452.5-W9315.7.5
1968
ANG 7353 IV NE-SERIES V284

MASTER COPY

8