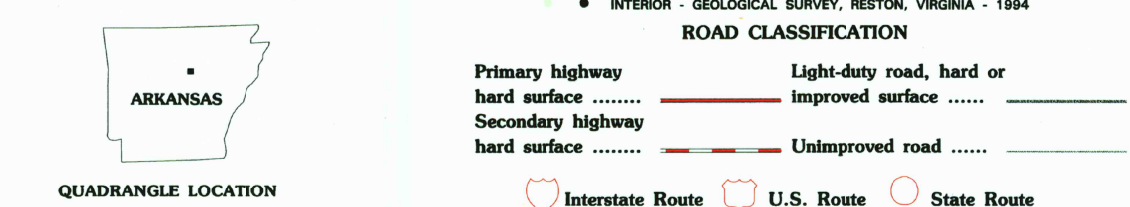
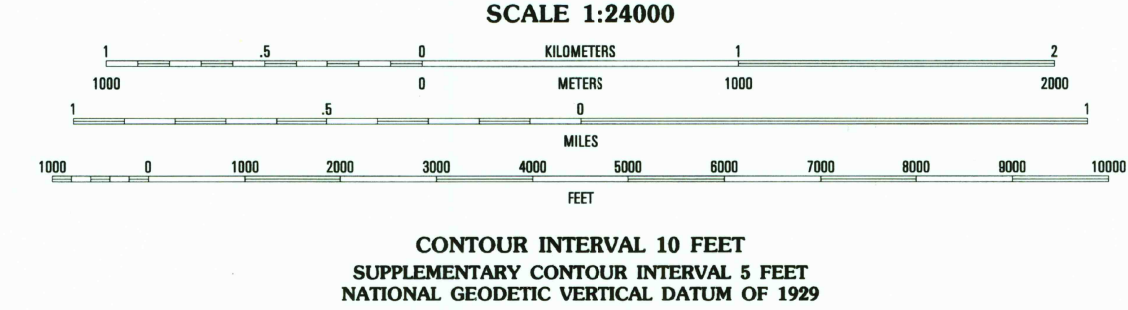
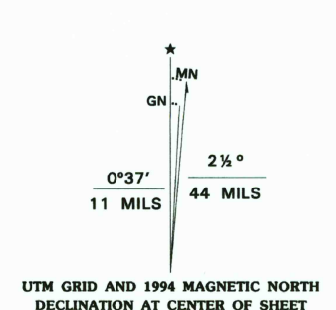



Produced by the United States Geological Survey  
Control by USGS and NOS/NOAA  
Topography by photogrammetric methods from aerial photographs taken 1960. Field checked 1962-63. Revised from aerial photographs taken 1989-90. Field checked 1993. Map edited 1994  
Universal Transverse Mercator projection  
10,000-foot grid ticks: Arkansas coordinate system, north and south zones  
1000-meter Universal Transverse Mercator grid ticks, zone 15, shown in blue  
1927 North American Datum (NAD 27)  
Gray tint indicates areas in which only landmark buildings are shown  
Fine red dashed lines indicate selected fence and field lines where generally visible on aerial photographs. This information is unchecked



QUADRANGLE LOCATION

|   |   |   |                    |
|---|---|---|--------------------|
| 1 | 2 | 3 | 1 Mount Vernon     |
| 2 | 3 | 4 | 2 Floyd            |
| 3 | 4 | 5 | 3 Garner           |
| 4 | 5 | 6 | 4 Mountain Springs |
| 5 | 6 | 7 | 5 McRae            |
| 6 | 7 | 8 | 6 Cabot            |
|   |   |   | 7 Oak Grove        |
|   |   |   | 8 Wattensaw        |

ADJOINING 7.5' QUADRANGLE NAMES



BEEBE, ARK.  
35091-AS-TF-024  
1994  
DMA 7654 III SW-SERIES V884

THIS MAP COMPLIES WITH NATIONAL MAP ACCURACY STANDARDS  
FOR SALE BY U.S. GEOLOGICAL SURVEY, DENVER, COLORADO 80225, OR RESTON, VIRGINIA 22092  
AND ARKANSAS GEOLOGICAL COMMISSION, LITTLE ROCK, ARKANSAS 72204  
A FOLDER DESCRIBING TOPOGRAPHIC MAPS AND SYMBOLS IS AVAILABLE ON REQUEST