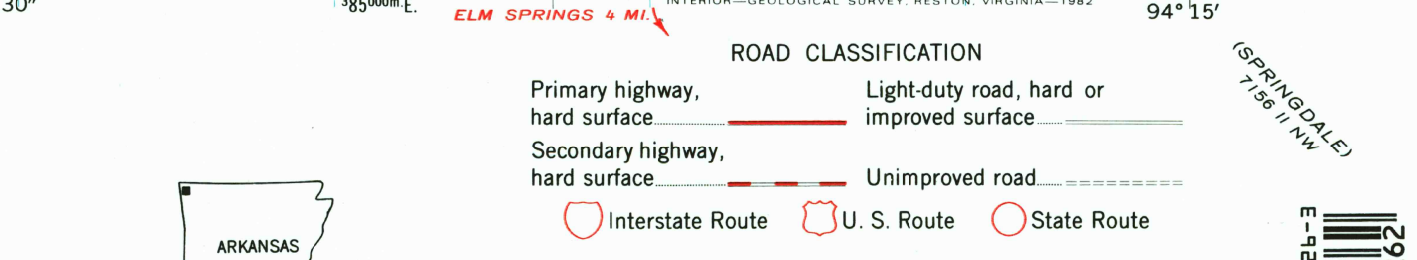
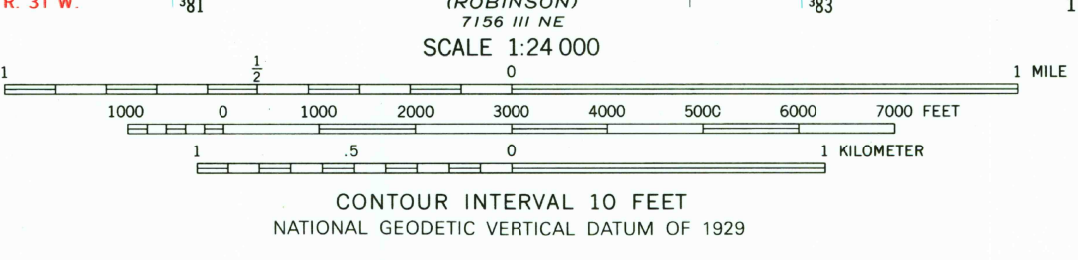
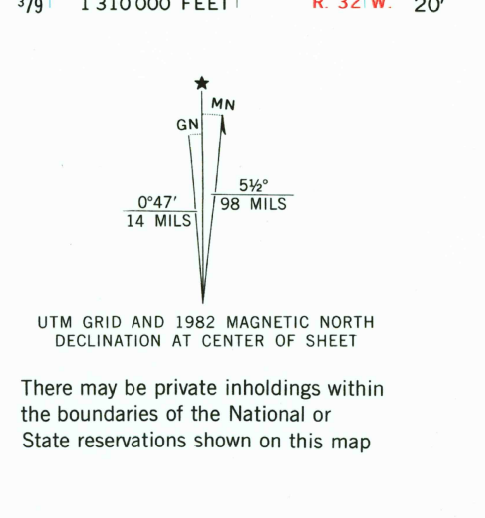


Mapped, edited, and published by the Geological Survey
 Control by USGS and USC&GS
 Topography by photogrammetric methods from aerial photographs taken 1968. Field checked 1971
 Polyconic projection. 1927 North American datum
 10,000-foot grid based on Arkansas coordinate system, north zone
 1000-meter Universal Transverse Mercator grid ticks, zone 15, shown in blue
 Fine red dashed lines indicate selected fence and field lines where generally visible on aerial photographs. This information is unchecked
 To place on the predicted North American Datum 1983 move the projection lines 5 meters south and 18 meters east as shown by dashed corner ticks
 Revisions shown in purple compiled from aerial photographs taken 1980 and other sources. This information not field checked. Map edited 1982



THIS MAP COMPLIES WITH NATIONAL MAP ACCURACY STANDARDS FOR SALE BY U.S. GEOLOGICAL SURVEY, DENVER, COLORADO 80225, OR RESTON, VIRGINIA 22092 AND ARKANSAS GEOLOGICAL COMMISSION, LITTLE ROCK, ARKANSAS 72204 A FOLDER DESCRIBING TOPOGRAPHIC MAPS AND SYMBOLS IS AVAILABLE ON REQUEST

RECEIVED NOV 9 2000
 USGS NWHD HISTORICAL MAP ARCHIVES
 CENTERON, ARK. N3615-W9415/7.5
 1971 PHOTOREVISED 1982
 DMA 7156 IV SE-SERIES V884
 91780607054262