

Produced by the United States Geological Survey Topography compiled 1960. Planimetry derived from imagery taken 1994 and other sources. Public Land Survey System and survey control current as of 1963. North American Datum of 1983 (NAD 83). Projection and 1 000-meter grid: Universal Transverse Mercator, zone 15 10 000-foot ticks: Arkansas Coordinate System of 1983 (south zone) North American Datum of 1927 (NAD 27) is shown by dashed corner ticks. The values of the shift between NAD 83 and NAD 27 for 7.5-minute intersections are obtainable from National Geodetic Survey NADCON software. Landmark buildings verified 1963.

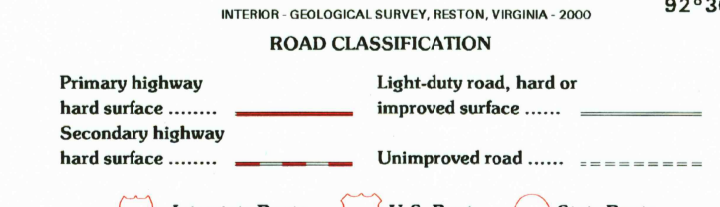
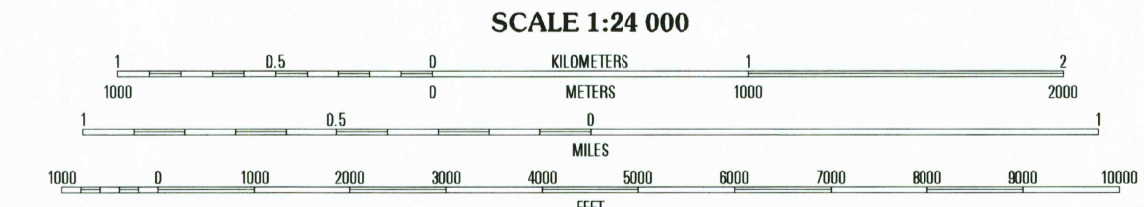



Table with 3 columns and 8 rows listing adjacent quadrangle names: 1 Martindale, 2 Fouché, 3 Mayflower, 4 Fouché SW, 5 Pinnacle Mountain, 6 Lake Norrell, 7 Congo, 8 Alexander.

RECEIVED AUG 31 2000 FERNDALE, AR 1994 NIMA 7453 II SE-SERIES V884

THIS MAP COMPLIES WITH NATIONAL MAP ACCURACY STANDARDS FOR SALE BY U.S. GEOLOGICAL SURVEY, P.O. BOX 25286, DENVER, COLORADO 80225 AND ARKANSAS GEOLOGICAL COMMISSION, LITTLE ROCK, ARKANSAS 72204 A FOLDER DESCRIBING TOPOGRAPHIC MAPS AND SYMBOLS IS AVAILABLE ON REQUEST

