

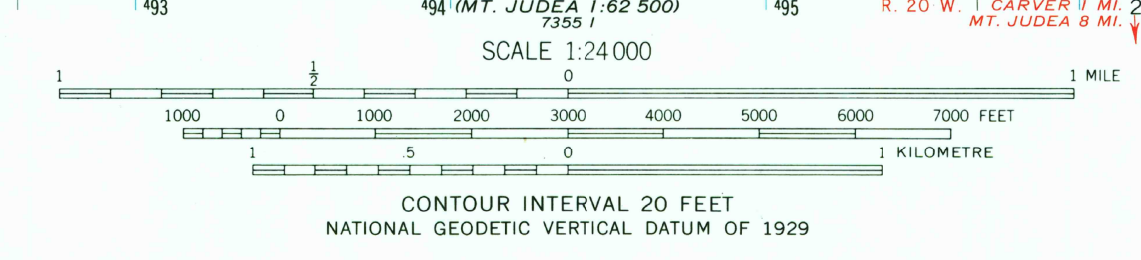
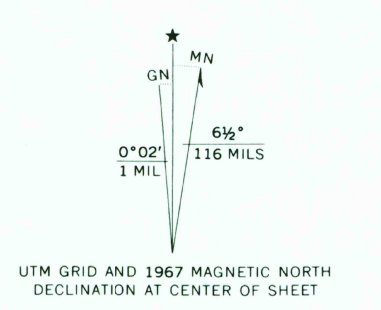


Maped, edited, and published by the Geological Survey  
 Control by USGS and USC&GS  
 Topography by photogrammetric methods from aerial photographs taken 1964. Field checked 1967  
 Polyconic projection. 1927 North American datum  
 10,000-foot grid based on Arkansas coordinate system, north zone  
 1000-metre Universal Transverse Mercator grid ticks, zone 15, shown in blue  
 Fine red dashed lines indicate selected fence and field lines where generally visible on aerial photographs. This information is unchecked



HASTY, ARK.  
 N3600—W9300/7.5  
 1967

THIS MAP COMPLIES WITH NATIONAL MAP ACCURACY STANDARDS  
 FOR SALE BY U. S. GEOLOGICAL SURVEY, DENVER, COLORADO 80225, OR RESTON, VIRGINIA 22092  
 AND BY THE ARKANSAS GEOLOGICAL COMMISSION, LITTLE ROCK, ARKANSAS 72201  
 A FOLDER DESCRIBING TOPOGRAPHIC MAPS AND SYMBOLS IS AVAILABLE ON REQUEST