
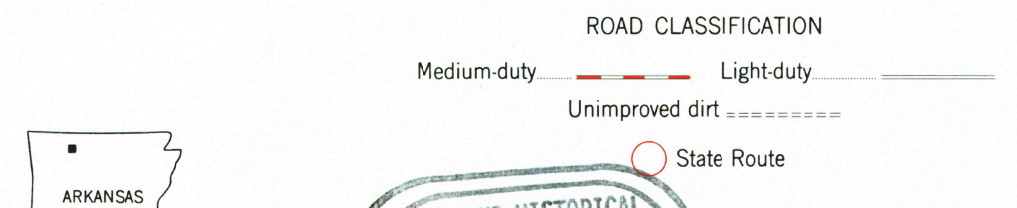
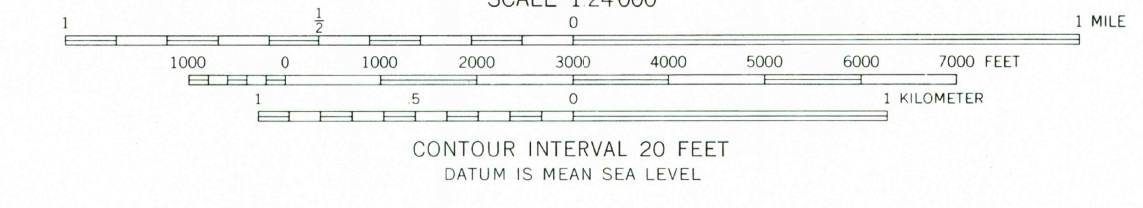
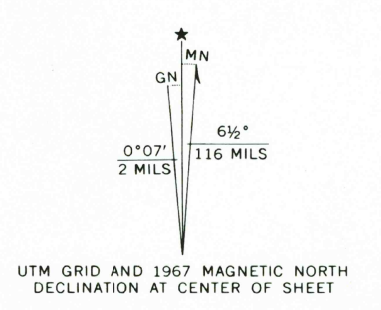




Mapped, edited, and published by the Geological Survey
 Control by USGS and USC&GS
 Topography by photogrammetric methods from aerial photographs taken 1964. Field checked 1967
 Polyconic projection. 1927 North American datum
 10,000-foot grid based on Arkansas coordinate system, north zone
 1000-meter Universal Transverse Mercator grid ticks, zone 15, shown in blue
 Fine red dashed lines indicate selected fence and field lines where generally visible on aerial photographs. This information is unchecked



THIS MAP COMPLIES WITH NATIONAL MAP ACCURACY STANDARDS
 FOR SALE BY U. S. GEOLOGICAL SURVEY, DENVER, COLORADO 80225 OR RESTON, VIRGINIA 22092
 AND ARKANSAS GEOLOGICAL COMMISSION, LITTLE ROCK, ARKANSAS 72204
 A FOLDER DESCRIBING TOPOGRAPHIC MAPS AND SYMBOLS IS AVAILABLE ON REQUEST

Map photoinspected 1975
 No major culture or drainage changes observed

JASPER, ARK.
 N3600-W9307.5/7.5
 PHOTOINSPECTED 1975
 1967

AMS 7356 II SW—SERIES V884

