

Produced by the United States Geological Survey  
Control by USGS, NOS/NOAA and USCE

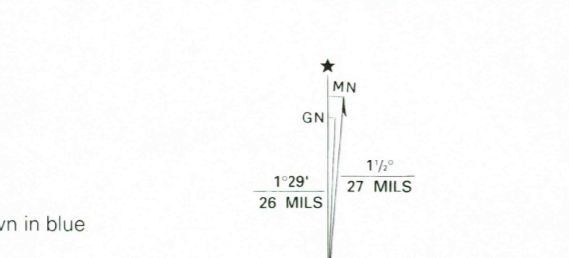
Topography by photogrammetric methods from aerial photographs  
taken 1975-76. Field checked 1977. Map edited 1981

Projection and 10,000-foot grid ticks: Arkansas coordinate  
system, north zone (Lambert conformal conic)  
1000-meter Universal Transverse Mercator grid ticks, zone 15, shown in blue  
1927 North American Datum (NAD 27)

North American Datum of 1983 (NAD 83) is shown by dashed corner ticks  
The values of the shift between NAD 27 and NAD 83 for 7.5-minute  
intersections are given in USGS Bulletin 1875


There may be private inholdings within the boundaries of  
the National or State reservations shown on this map

Fine red dashed lines indicate selected fence and field lines where  
generally visible on aerial photographs. This information is unchecked



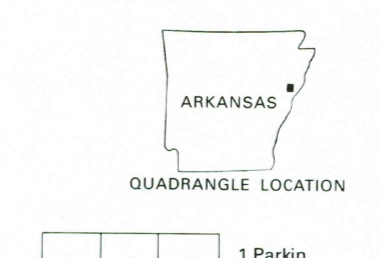
UTM GRID AND 1993 MAGNETIC NORTH  
DECLINATION AT CENTER OF SHEET

Photorevised from 1990 source; no major culture or drainage  
changes observed. Boundaries and names verified 1993



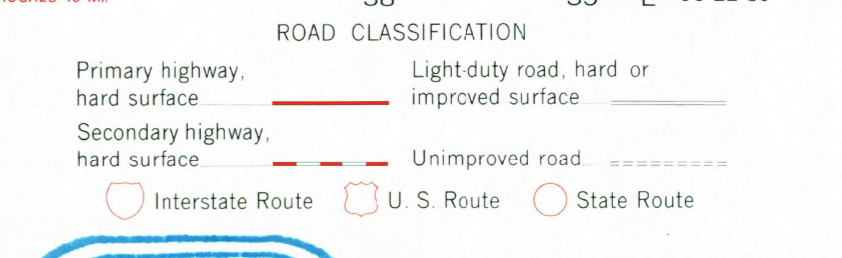
SCALE 1:24 000  
CONTOUR INTERVAL 5 FEET  
NATIONAL GEODETIC VERTICAL DATUM OF 1929

THIS MAP COMPLIES WITH NATIONAL MAP ACCURACY STANDARDS  
FOR SALE BY U. S. GEOLOGICAL SURVEY, DENVER, COLORADO 80225, OR RESTON, VIRGINIA 22092  
AND ARKANSAS GEOLOGICAL COMMISSION, LITTLE ROCK, ARKANSAS 72204  
A FOLDER DESCRIBING TOPOGRAPHIC MAPS AND SYMBOLS IS AVAILABLE ON REQUEST



QUADRANGLE LOCATION

ADJOINING 7.5' QUADRANGLE NAMES



ROAD CLASSIFICATION

Primary highway, hard surface  
Secondary highway, hard surface  
Interstate Route  
U. S. Route  
State Route

USGS 1:250,000 HISTORICAL  
MAP ARCHIVES  
JUN 18 1993  
REC'D FILE COPY

JEANETTE, ARK.  
NW/4 EDMONDSON 15' QUADRANGLE  
35090-B4-TF-024  
1981  
MINOR REVISION 1993