

7453 IV SW  
(PARON SW)

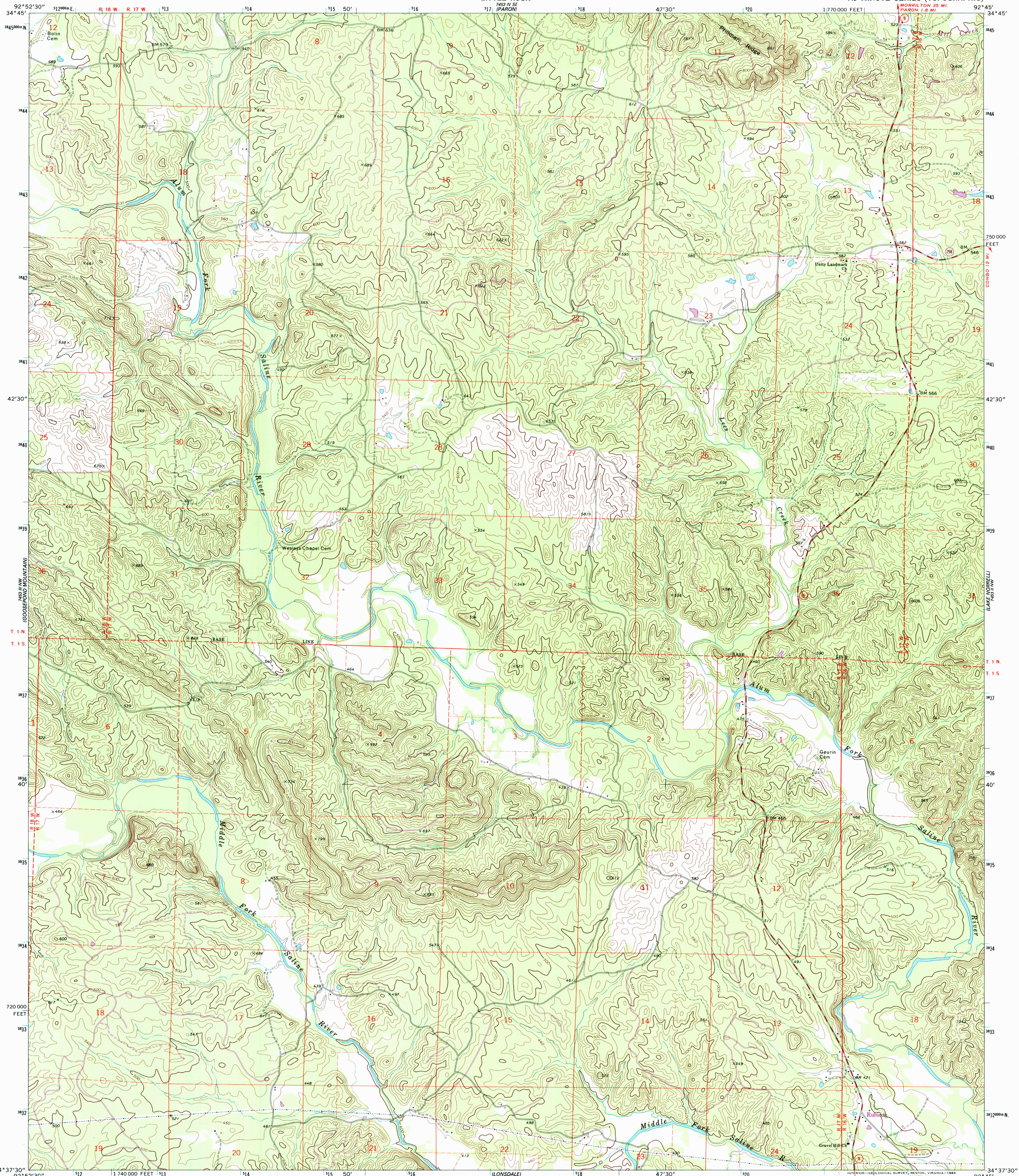


U.S. DEPARTMENT OF THE INTERIOR  
U.S. GEOLOGICAL SURVEY

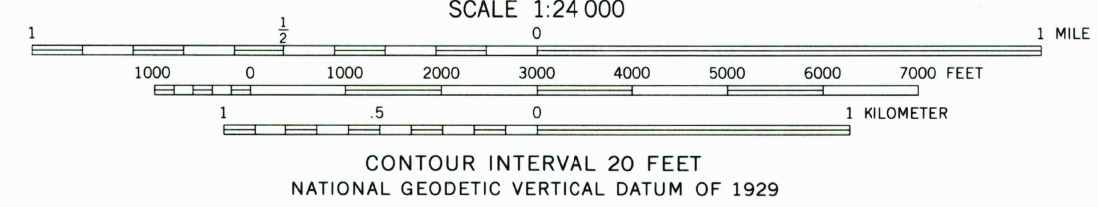
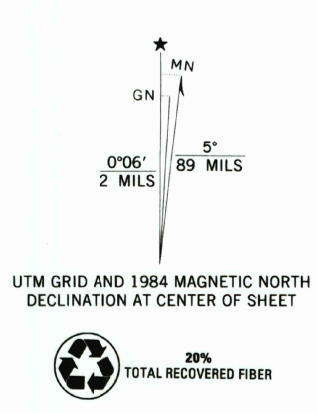
STATE OF ARKANSAS  
GEOLOGICAL COMMISSION  
LITTLE ROCK

LONSDALE NE QUADRANGLE  
ARKANSAS—SALINE CO.  
7.5 MINUTE SERIES (TOPOGRAPHIC)

7453 IV SE  
(FOUR-CORNER SW)



Mapped, edited, and published by the Geological Survey  
Control by USGS and USC&GS  
Topography by photogrammetric methods from aerial photographs taken 1968 and 1972. Field checked 1972  
Projection and 10,000-foot grid ticks: Arkansas coordinate system, south zone (Lambert conformal conic)  
1000-meter Universal Transverse Mercator grid ticks, zone 15, shown in blue. 1927 North American datum  
Fine red dashed lines indicate selected fence and field lines where generally visible on aerial photographs. This information is unchecked  
To place on the predicted North American Datum 1983, move the projection lines 7 meters south and 15 meters east as shown by dashed corner ticks  
Revisions shown in purple from aerial photographs taken 1982 and other sources. This information not field checked. Map edited 1984



ROAD CLASSIFICATION

Primary highway, hard surface	Light-duty road, hard or improved surface
Secondary highway, hard surface	Unimproved road
Interstate Route	U.S. Route
	State Route

THIS MAP COMPLIES WITH NATIONAL MAP ACCURACY STANDARDS FOR SALE BY U.S. GEOLOGICAL SURVEY, DENVER, COLORADO 80225, OR RESTON, VIRGINIA 22092 AND ARKANSAS GEOLOGICAL COMMISSION, LITTLE ROCK, ARKANSAS 72204 A FOLDER DESCRIBING TOPOGRAPHIC MAPS AND SYMBOLS IS AVAILABLE ON REQUEST

RECEIVED  
JUL 3 1 2002  
USGS NWL  
HISTORICAL MAP ARCHIVES

LONSDALE NE, ARK.  
34092-F7-TF-024  
1972  
PHOTOREVISED 1984  
DMA 7453 III NE—SERIES V884

