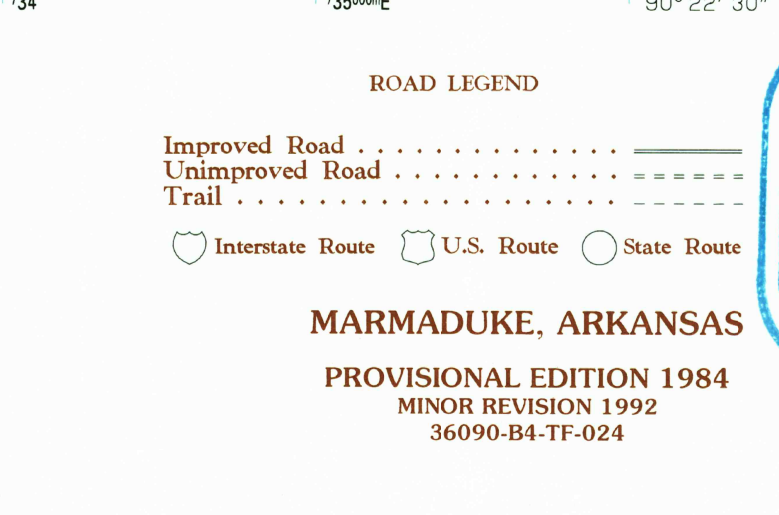
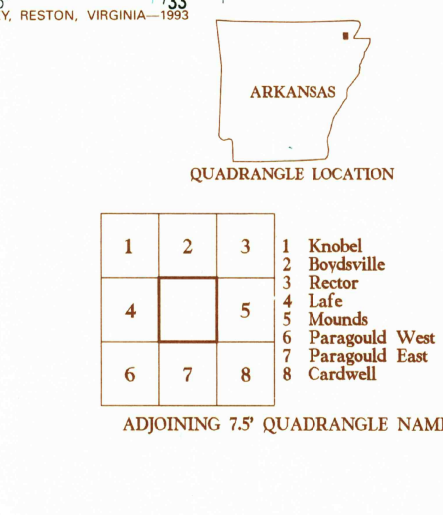
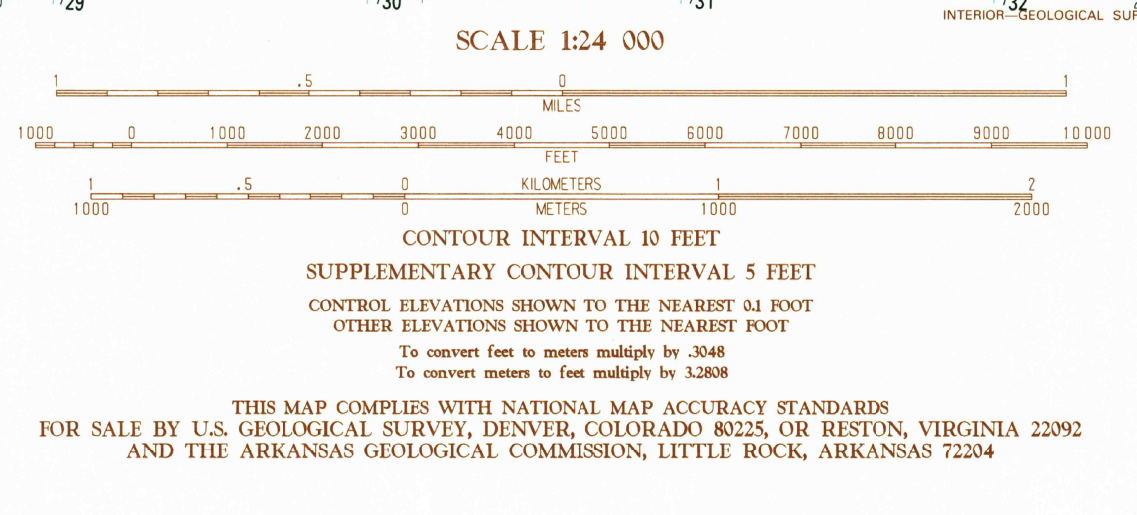


PRODUCED BY THE UNITED STATES GEOLOGICAL SURVEY CONTROL BY USGS AND NOS/NOAA COMPILED FROM AERIAL PHOTOGRAPHS TAKEN 1980 FIELD CHECKED 1982 MAP EDITED 1984 PROJECTION LAMBERT CONFORMAL CONIC 1000-METER UNIVERSAL TRANSVERSE MERCATOR TICS (BLUE), ZONE 15 10,000-FOOT STATE GRID TICKS ARKANSAS, NORTH ZONE UTM GRID DECLINATION 131° EAST 1992 MAGNETIC NORTH DECLINATION 130° EAST VERTICAL DATUM NATIONAL GEODETIC VERTICAL DATUM OF 1929 HORIZONTAL DATUM 1927 NORTH AMERICAN DATUM (NAD 27) North American Datum of 1983 (NAD 83) is shown by dashed corner ticks. The values of the shift between NAD 27 and NAD 83 for 7.5-minute intersections are given in USGS Bulletin 1875. There may be private inholdings within the boundaries of any Federal or State reservations shown on this map. No distinction made between houses, barns, and other buildings. Gray tint indicates area in which selected buildings are shown. Photospectored from 1990 source, no major culture or drainage changes observed. Boundaries revised and names verified in 1992.

PROVISIONAL MAP
Produced from original
manuscript drawings. Information
shown as of date of
photography. 1



USGS GEOLOGICAL SURVEY
MAP ARCHIVES
REC'D FILE COPY
JUN 18 1995