

Produced by the United States Geological Survey

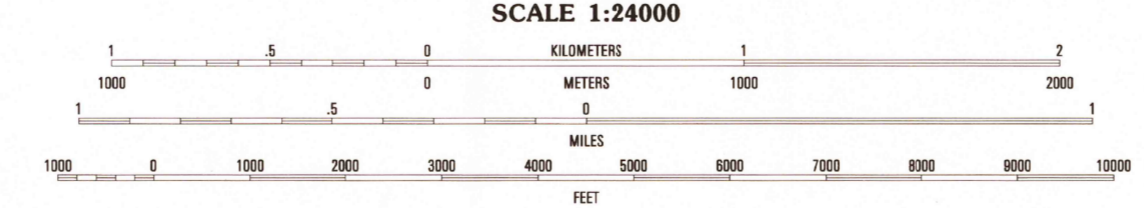
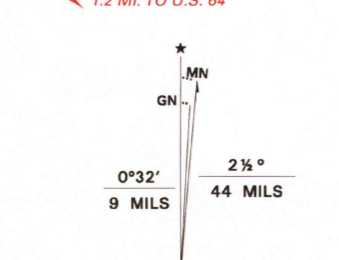
Control by USGS and NOS/NOAA

Topography by photogrammetric methods from aerial photographs taken 1960. Field checked 1963. Revised from aerial photographs taken 1989. Field checked 1993. Map edited 1994

Universal Transverse Mercator projection
10 000-foot grid ticks: Arkansas coordinate system, north zone
1000-meter Universal Transverse Mercator grid ticks, zone 15, shown in blue

North American Datum of 1983 (NAD 83) is shown by dashed corner ticks
The values of the shift between NAD 27 and NAD 83 for 7.5-minute intersections are given in USGS Bulletin 1575

Fine red dashed lines indicate selected fence and field lines where generally visible on aerial photographs. This information is unchecked



CONTOUR INTERVAL 20 FEET
NATIONAL GEODETIC VERTICAL DATUM OF 1929

THIS MAP COMPLIES WITH NATIONAL MAP ACCURACY STANDARDS
FOR SALE BY U.S. GEOLOGICAL SURVEY, DENVER, COLORADO 80225, OR RESTON, VIRGINIA 22092
AND ARKANSAS GEOLOGICAL COMMISSION, LITTLE ROCK, ARKANSAS 72204
A FOLDER DESCRIBING TOPOGRAPHIC MAPS AND SYMBOLS IS AVAILABLE ON REQUEST




QUADRANGLE LOCATION

1	2	3	1 Barney
			2 Rose Bud
			3 Sidon
			4 Emin
4		5	5 Floyd
			6 Vilonia
			7 Mountain Springs
			8 Beebe
6	7	8	

ADJOINING 7.5' QUADRANGLE NAMES

ROAD CLASSIFICATION
 Primary highway hard surface Light-duty road, hard or improved surface
 Secondary highway hard surface Unimproved road
 Interstate Route U.S. Route State Route



MOUNT VERNON, ARK.
35092-B1-TF-024
1994

DMA 7554 II NE - SERIES V884