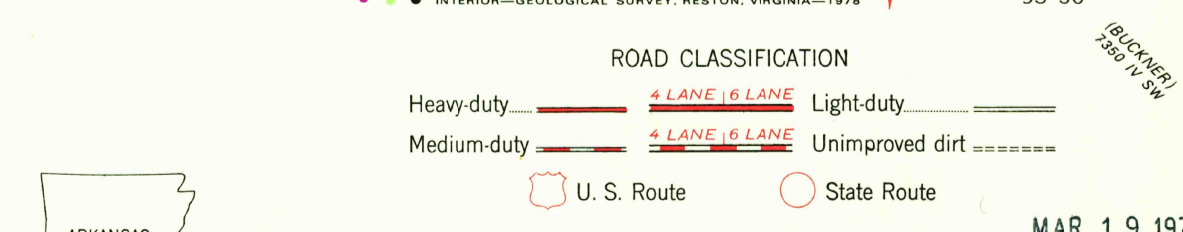
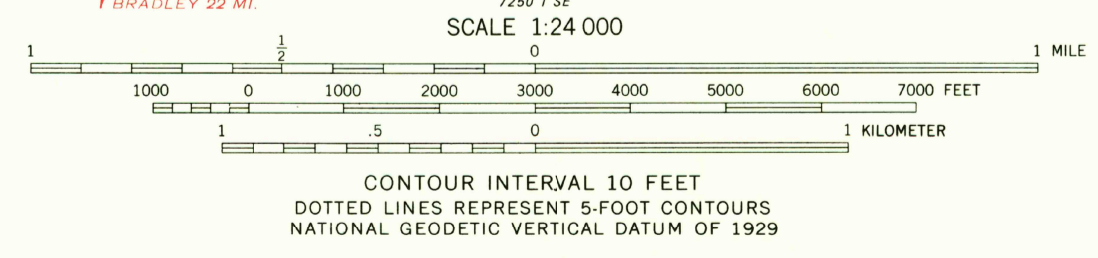
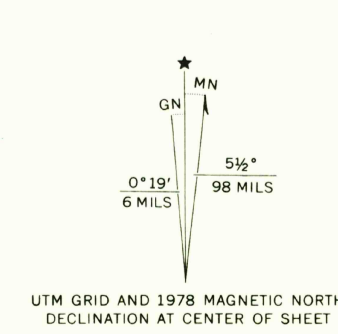


Maped, edited, and published by the Geological Survey
Control by USGS and USC&GS
Culture and drainage in part compiled from aerial photographs taken 1948. Topography by plane-table surveys 1952
Polyconic projection. 1927 North American datum 10,000-foot grid based on Arkansas coordinate system, south zone
1000-meter Universal Transverse Mercator grid, zone 15
Revisions shown in purple compiled from aerial photographs taken 1976 and other source data. This information not field checked. Map edited 1978



THIS MAP COMPLIES WITH NATIONAL MAP ACCURACY STANDARDS
FOR SALE BY U. S. GEOLOGICAL SURVEY, DENVER, COLORADO 80225, OR RESTON, VIRGINIA 22092
AND ARKANSAS GEOLOGICAL COMMISSION, LITTLE ROCK, ARKANSAS 72204
A FOLDER DESCRIBING TOPOGRAPHIC MAPS AND SYMBOLS IS AVAILABLE ON REQUEST



USGS
Historical File
Topographic Division
OLD TOWN, ARK.
N3322.5-W9330/7.5
1952
PHOTOREVISED 1978
AMS 7250 1 NE-SERIES V884
MAR 19 1978
1940