

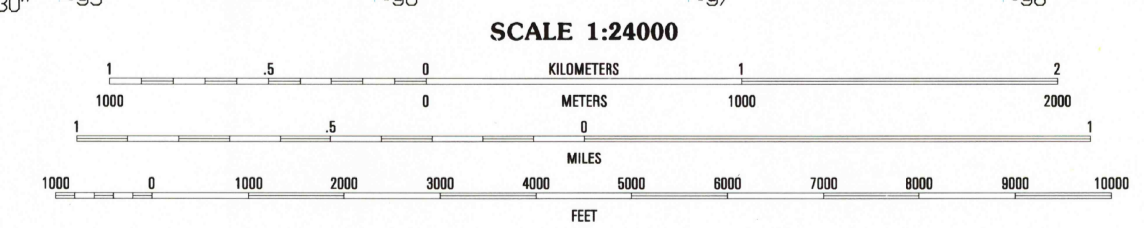
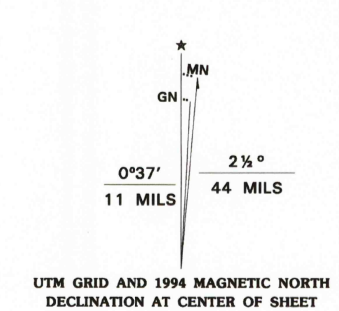
Produced by the United States Geological Survey

Control by USGS and NOS/NOAA
Topography by photogrammetric methods from aerial photographs taken 1960. Field checked 1963. Revised from aerial photographs taken 1989-90. Field checked 1993. Map edited 1994

North American Datum of 1927 (NAD 27). Projection and blue 1000-meter ticks: Universal Transverse Mercator, zone 15
10,000-foot ticks: Arkansas coordinate system, north zone

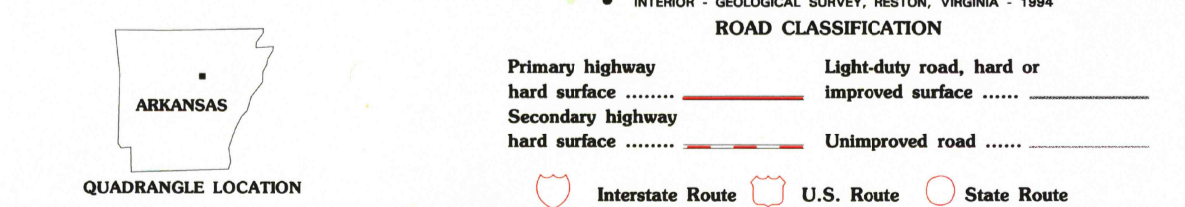
North American Datum of 1983 (NAD 83) is shown by dashed corner ticks. The values of the shift between NAD 27 and NAD 83 for 7.5-minute intersections are obtainable from National Geodetic Survey NADCON software

Five red dashed lines indicate selected fence and field lines where generally visible on aerial photographs. This information is unchecked




CONTOUR INTERVAL 20 FEET
NATIONAL GEODETIC VERTICAL DATUM OF 1929

THIS MAP COMPLIES WITH NATIONAL MAP ACCURACY STANDARDS
FOR SALE BY U.S. GEOLOGICAL SURVEY, DENVER, COLORADO 80225, OR RESTON, VIRGINIA 22092
AND ARKANSAS GEOLOGICAL COMMISSION, LITTLE ROCK, ARKANSAS 72204
A FOLDER DESCRIBING TOPOGRAPHIC MAPS AND SYMBOLS IS AVAILABLE ON REQUEST



QUADRANGLE LOCATION

1	2	3	1 Heber Springs
2	3	4	2 West Pangburn
3	4	5	3 Pangburn
4	5	6	4 Rose Bud
5	6	7	5 Letonia
6	7	8	6 Mount Vernon
7	8		7 Floyd
8			8 Garner



SIDON, ARK.
35091-C8-TF-024

1994

DMA 7654 IV SW - SERIES V884