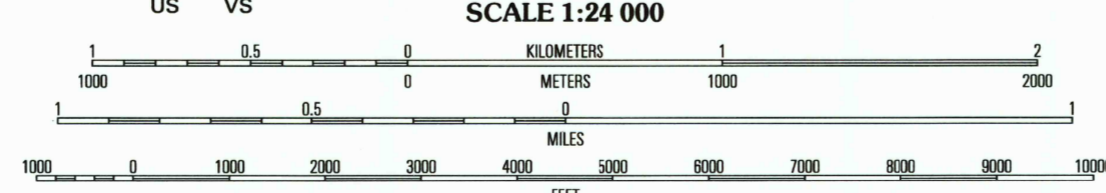
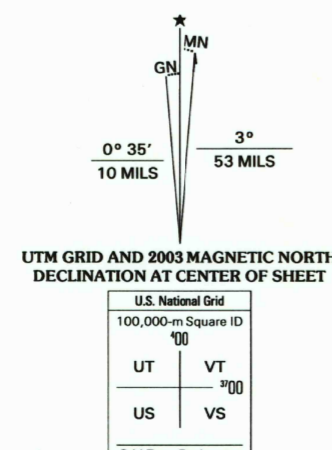
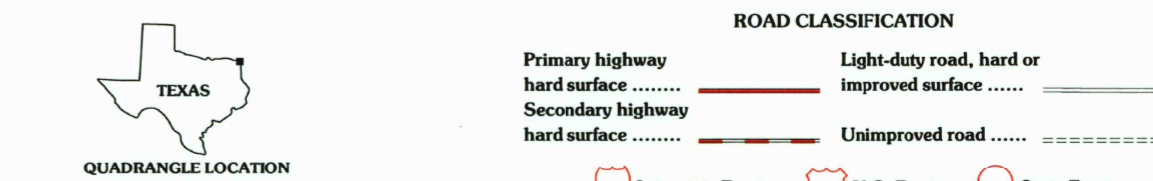


USGS Library
Reston, VA.
Topo Archive

Produced by the United States Geological Survey
Topography compiled 1953. Planimetry derived from imagery taken 2001 and other sources. Public Land Survey System and survey control current as of 1954. Boundaries current as of 2003
North American Datum of 1983 (NAD 83). Projection and 1 000-meter grid: Universal Transverse Mercator, zone 15S
10 000-foot ticks: Texas (north central zone) and Arkansas (south zone)
Coordinate Systems of 1983
North American Datum of 1927 (NAD 27) is shown by dashed corner ticks. The values of the shift between NAD 83 and NAD 27 for 7.5-minute intersections are obtainable from National Geodetic Survey NADCON software
There may be private inholdings within the boundaries of the National or State reservations shown on this map
Houses of worship, schools, and other labeled buildings verified 1954



SCALE 1:24 000
CONTOUR INTERVAL 10 FEET
NATIONAL GEODETIC VERTICAL DATUM OF 1929
TO CONVERT FROM FEET TO METERS, MULTIPLY BY 0.3048
THIS MAP COMPLIES WITH NATIONAL MAP ACCURACY STANDARDS
FOR SALE BY U.S. GEOLOGICAL SURVEY, P.O. BOX 25286, DENVER, COLORADO 80225
AND ARKANSAS GEOLOGICAL COMMISSION, LITTLE ROCK, ARKANSAS 72204
A FOLDER DESCRIBING TOPOGRAPHIC MAPS AND SYMBOLS IS AVAILABLE ON REQUEST



QUADRANGLE LOCATION

1	2	3	1 Barkman
			2 Oden
			3 Homan
4	5	6	4 Leary
			5 Mandeville
			6 Wright Patman Lake
			7 Domino
6	7	8	8 Fouke

ADJOINING 7.5' QUADRANGLES
TX 3394-144

SEP 20 2004

USGS LIBRARY - RESTON
3 1818 00421880 4
TEXARKANA, TX-AR
2001
NIMA 7150 1 N-E SERIES V882

