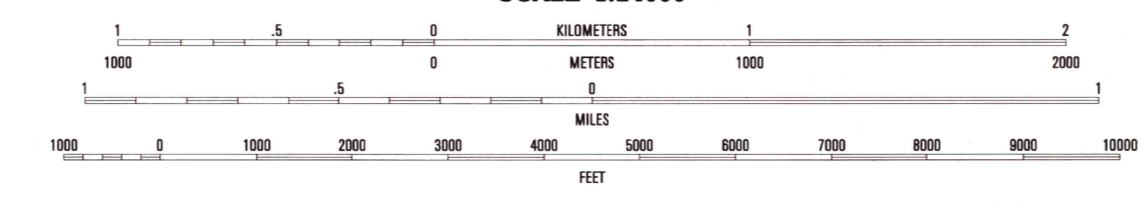
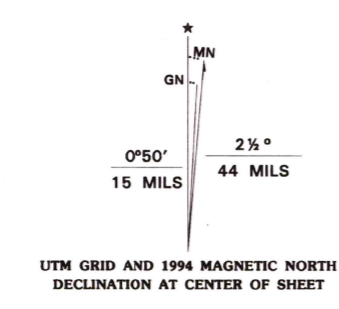


Produced by the United States Geological Survey
Control by USGS and NOS/NOAA

Planimetry by photogrammetric methods from aerial photographs taken 1963. Topography by planimeter surveys 1963-64. Revised from aerial photographs taken 1991. Field checked 1992. Map edited 1994
Universal Transverse Mercator projection
10,000-foot grid ticks: Arkansas coordinate system, north zone
1000-meter Universal Transverse Mercator grid ticks, zone 15, shown in blue
1927 North American Datum (NAD 27)
North American Datum of 1983 (NAD 83) is shown by dashed corner ticks
The values of the shift between NAD 27 and 83 for 7.5-minute intersections are given in USGS Bulletin 1875
Fine red dashed lines indicate selected fence and field lines where generally visible on aerial photographs. This information is unchecked




CONTOUR INTERVAL 5 FEET
NATIONAL GEODETIC VERTICAL DATUM OF 1929

THIS MAP COMPLIES WITH NATIONAL MAP ACCURACY STANDARDS
FOR SALE BY U.S. GEOLOGICAL SURVEY, DENVER, COLORADO 80225, OR RESTON, VIRGINIA 22092
AND ARKANSAS GEOLOGICAL COMMISSION, LITTLE ROCK, ARKANSAS 72204
A FOLDER DESCRIBING TOPOGRAPHIC MAPS AND SYMBOLS IS AVAILABLE ON REQUEST



| | | | |
|---|---|---|--------------|
| 1 | 2 | 3 | 1 Audubon |
| 4 | 5 | 6 | 2 Field Knob |
| 7 | 8 | 8 | 3 Augusta SW |
| | | | 4 Kennett |
| | | | 5 Georgetown |
| | | | 6 Walker |
| | | | 7 Jasmine |
| | | | 8 Gregory SW |

ROAD CLASSIFICATION
 Primary highway hard surface
 Secondary highway hard surface
 Light-duty road, hard or improved surface
 Unimproved road



WEST POINT, ARK.
35091-B5-TF-024
1994

DMA 7654 II NE - SERIES V884