
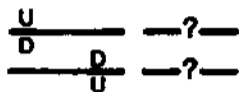


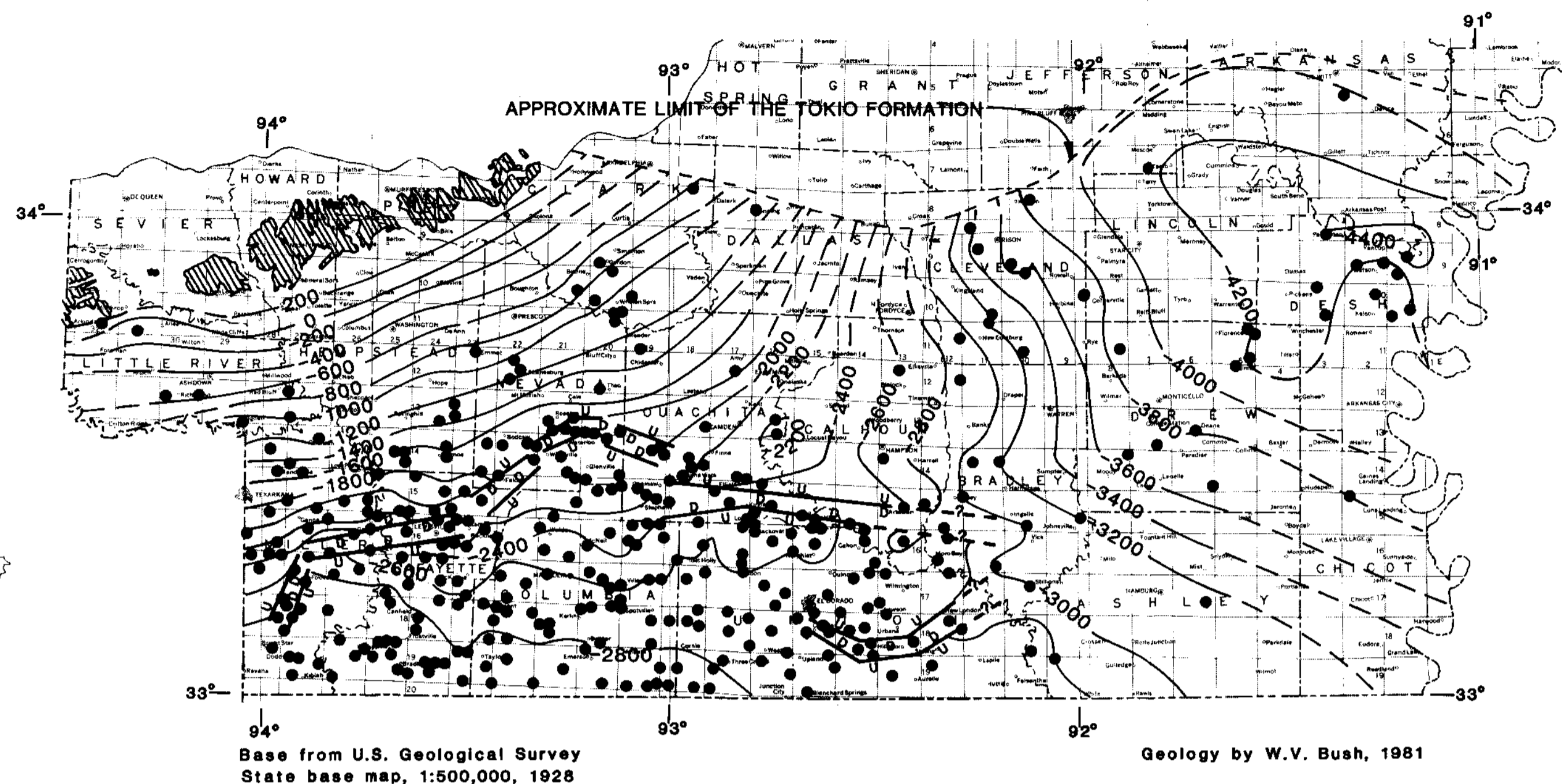
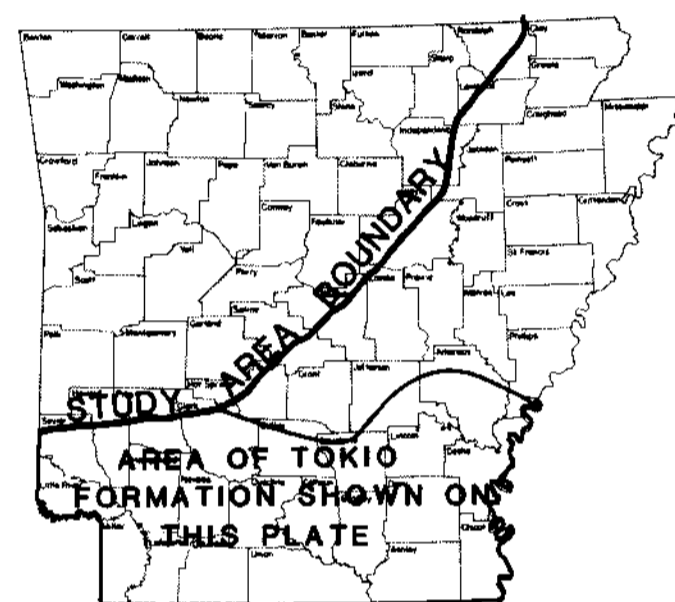



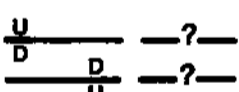


EXPLANATION

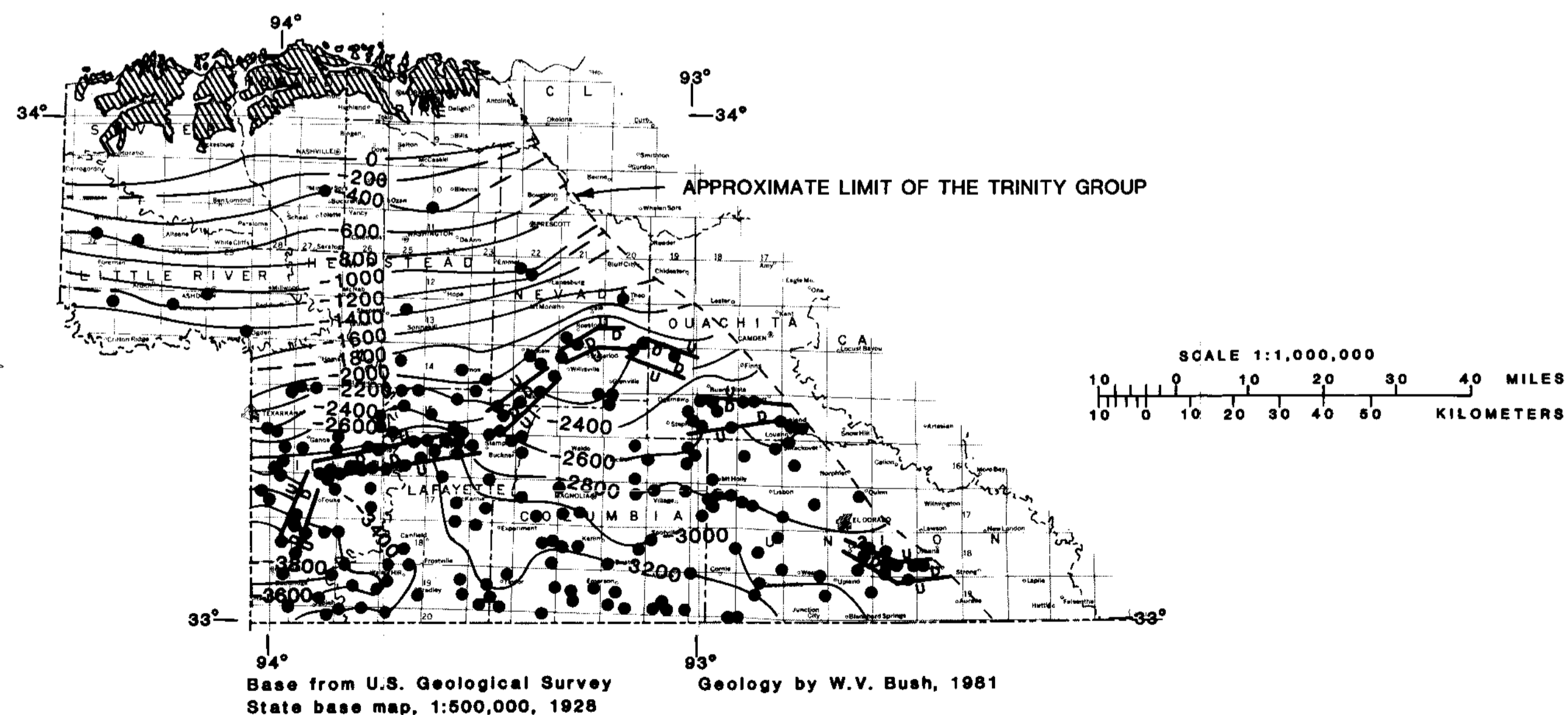
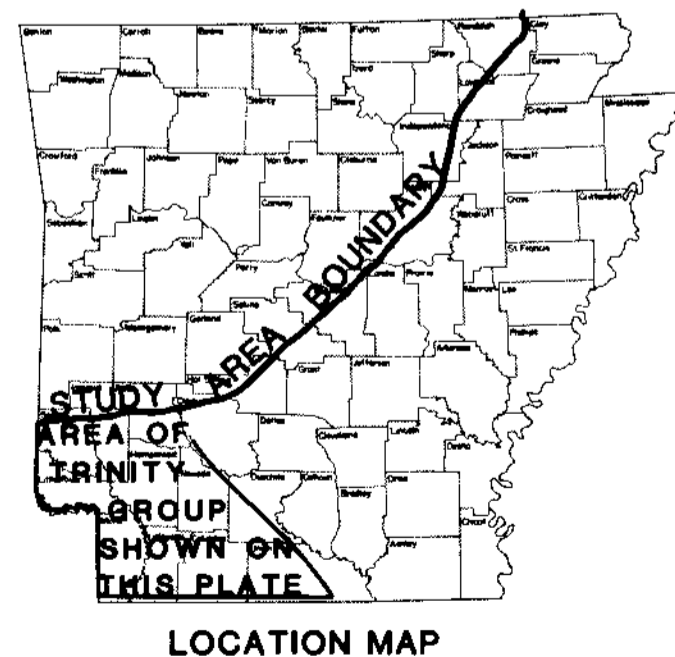
-  OUTCROP OF TOKIO FORMATION (From Haley, 1976)
-  FAULT ZONE--Queried where existence is uncertain.  
U, upthrown side; D, downthrown side.
-  -600- - - STRUCTURE CONTOUR--Shows altitude of top of Tokio Formation. Dashed where approximately located. Contour interval is 200 feet. Datum is National Geodetic Vertical Datum of 1929.
-  CONTROL POINT



STRUCTURE OF TOP OF THE TOKIO FORMATION

EXPLANATION

-  OUTCROP OF TRINITY GROUP (From Haley, 1976)
-  FAULT ZONE--Queried where existence is uncertain.  
U, upthrown side; D, downthrown side.
-  -200- - - STRUCTURE CONTOUR--Shows altitude of top of Trinity Group. Dashed where approximately located. Contour interval is 200 feet. Datum is National Geodetic Vertical Datum of 1929.
-  CONTROL POINT



STRUCTURE OF TOP OF THE TRINITY GROUP