



PLATE III  
MAP SHOWING THE  
ATTITUDE OF THE BASEMENT FLOOR  
UNDER A PORTION OF  
THE GULF COASTAL PLAIN  
IN  
ARKANSAS

EXPLANATION

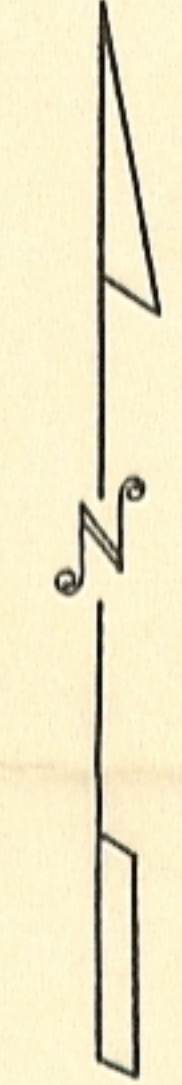
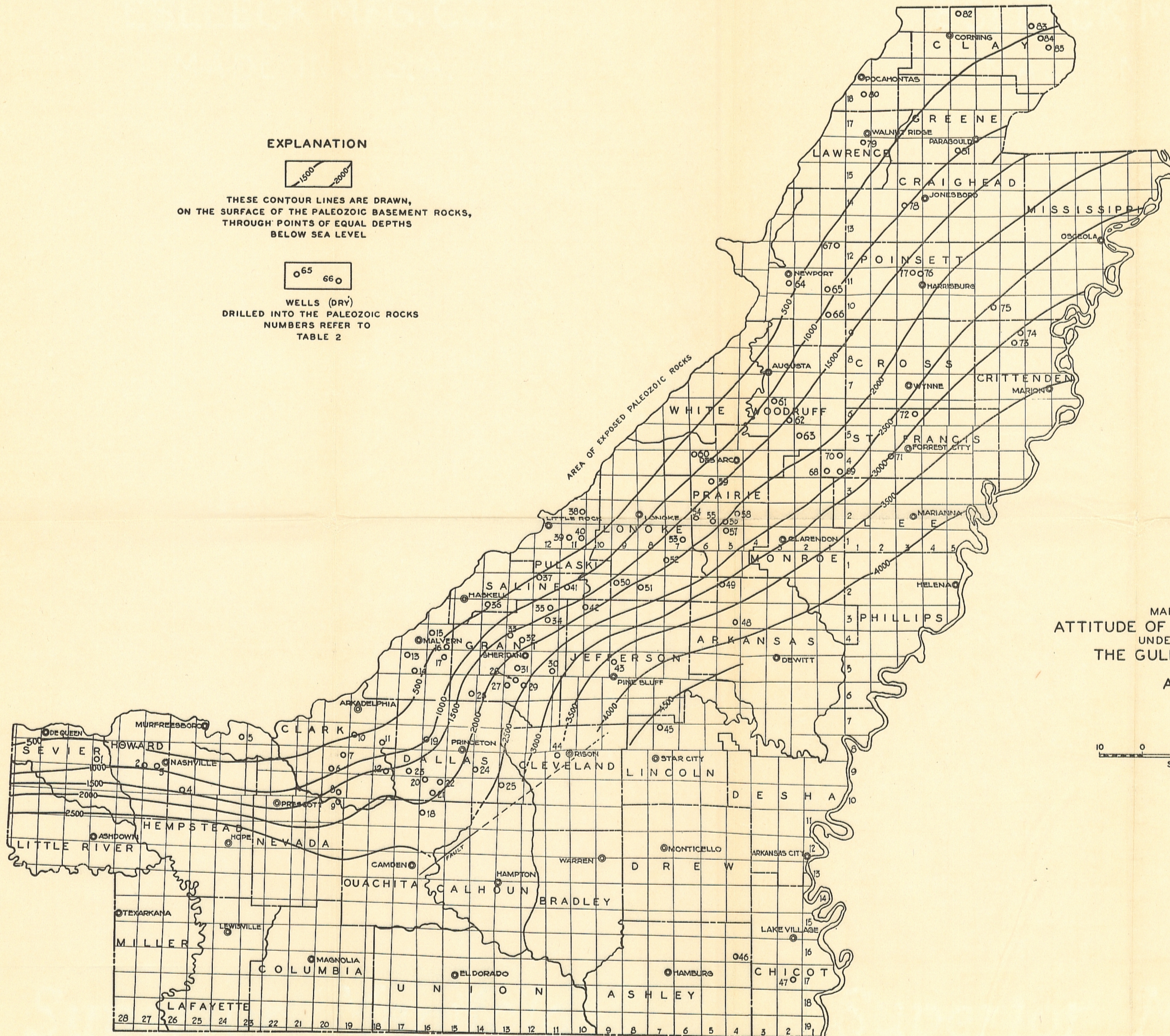


THESE CONTOUR LINES ARE DRAWN,  
ON THE SURFACE OF THE PALEOZOIC BASEMENT ROCKS,  
THROUGH POINTS OF EQUAL DEPTHS  
BELOW SEA LEVEL




WELLS (DRY)  
DRILLED INTO THE PALEOZOIC ROCKS  
NUMBERS REFER TO  
TABLE 2

AREA OF EXPOSED PALEOZOIC ROCKS



MAP SHOWING THE  
ATTITUDE OF THE BASEMENT FLOOR  
UNDER A PORTION OF  
THE GULF COASTAL PLAIN  
IN  
ARKANSAS



1935