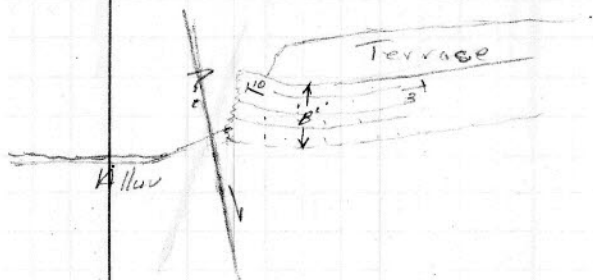


Beverly-Vesta 291-263
 Alma 264-294


Shallow Holes from Gulf
 Checked and piled in garage
 for shipment to Newport

191 ✓	216 ✓	241 ✓	266 ✓	Alma
192 ✓	17 ✓	42 ✓	267 ✓	
93 ✓	18 ✓	43 ✓	68 ✓	
94 ✓	19 ✓	44 ✓	69 ✓	
95 ✓	220 ✓	45 ✓	270 ✓	
96 ✓	21 ✓	46 ✓	71 ✓	
97 ✓	22 ✓	47 ✓	72 ✓	(in two boxes)
98 ✓	23 ✓	48 ✓	73 ✓	
99 ✓	24 ✓	49 ✓	74 ✓	
200 ✓	25 ✓	250 ✓	75 ✓	
1 ✓	26 ✓	51 ✓	76 ✓	
2 ✓	27 ✓	52 ✓	77 ✓	
3 ✓	28 ✓	53 ✓	78 ✓	
4 ✓	29 ✓	54 ✓	79 ✓	
5 ✓	230 ✓	55 ✓	280 ✓	
6 ✓	31 ✓	56 ✓	81 ✓	291 ✓
7 ✓	32 ✓	57 ✓	82 ✓	292 ✓
8 ✓	33 ✓	58 ✓	83 ✓	293 ✓
9 ✓	34 ✓	59 ✓	84 ✓	294 ✓
210 ✓	35 ✓	260 ✓	85 ✓	
11 ✓	36 ✓	61 ✓	86 ✓	
12 ✓	37 ✓	62 ✓	87 ✓	
13 ✓	38 ✓	63 ✓	88 ✓	
14 ✓	39 ✓	64 ✓	89 ✓	Alma
15 ✓	240 ✓	65 ✓	290 ✓	

Con WL NE 30 T8N - 30W




Con NL 32, 9N, 39W



Clu EL Sec 36 30W 8N

Fractures in basal Hartshorne

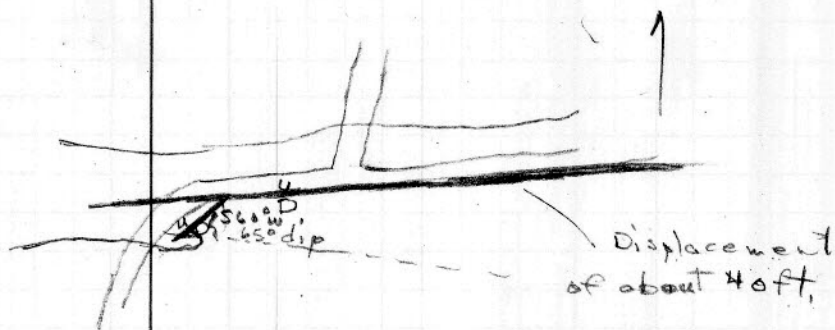


Lavacca quadrangle Ark

Sec 11 T.8N R.29W

Phs Dips $510^{\circ}W$. Cross bedding indicates source to north. Ripple marks show flow from North and from East

Sec 19 T.8N R.29W



S 2, T.4N., R. 22W. Yell County Ark.

Collected three bags of shale
from Frezow 4" Blk shale above
gunk, 2" gunk 4" Blk shale
below gunk. Collected from
road metal pit on east side of road
south from Danville, in.
east half of Sec 2.