STATE OF ARKANSAS
ARKANSAS GEOLOGICAL SURVEY
George C. Branner
State Geologist

INFORMATION CIRCULAR 6

ELEVATIONS IN ARKANSAS

VOLUME VII

Containing elevations
of
Towns, Mountains and Community Centers
in
Baxter, Benton, Boone, Carroll, Cleburne, Crawford,
Fulton, Independence, Izard, Madison, Marion,
Newton, Searcy, Sharp, Stone, Van Buren,
and
Washington Counties

Compiled under the direction of

George C. Branner

LITTLE ROCK
1936

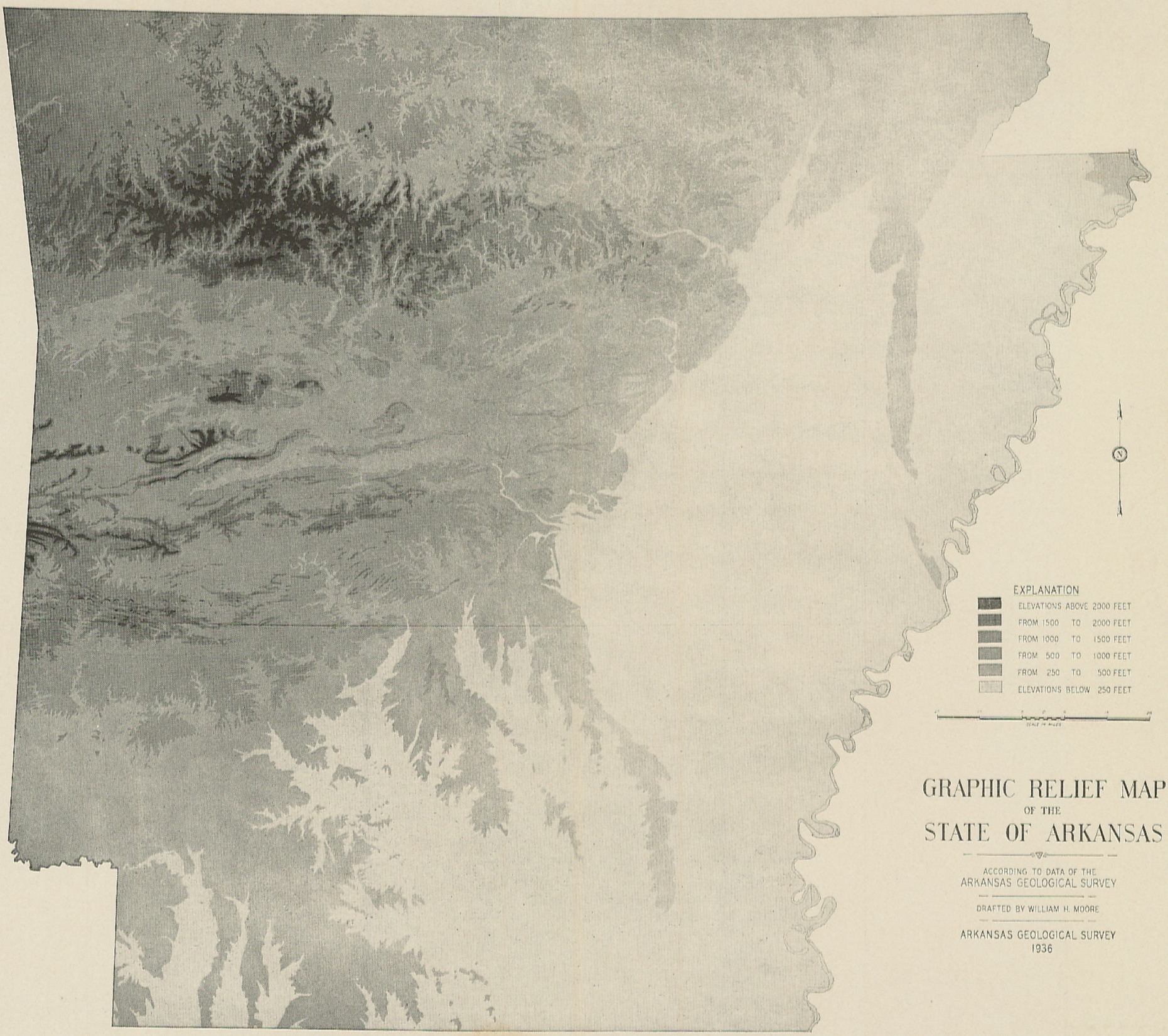

GRAPHIC RELIEF MAP OF THE STATE OF ARKANSAS

ACCORDING TO DATA OF THE
ARKANSAS GEOLOGICAL SURVEY

DRAFTED BY WILLIAM H. MOORE

ARKANSAS GEOLOGICAL SURVEY
1936

LETTER OF TRANSMITTAL

ARKANSAS GEOLOGICAL SURVEY

Little Rock, Arkansas

August 4, 1936.

Hon. J. M. Futrell,
Governor, State of Arkansas,
Little Rock, Arkansas.

Dear Governor Futrell:

The first official list of elevations in Arkansas was published in 1894 in Volume II of the Annual Report of the Geological Survey of Arkansas for 1891, by John C. Branner, State Geologist. A chapter in that report is entitled, "Elevations in the State of Arkansas" and contains a list of 1,935 elevations of cities, towns, post offices and other points. A second list of elevations was published in 1906 in United States Geological Survey Professional Paper 46, "Geology and Underground Water Resources of Northern Louisiana and Southern Arkansas," by A. C. Veatch. This list, which is entitled, "Altitudes in Southern Arkansas," gives the elevations of 754 points in 26 counties of the Gulf Coastal Plain of southern Arkansas.

In view of the continual demand by engineers and others on the State Geological Survey for elevations throughout the state and, as level lines aggregating many thousands of miles have been run by the United States Coast and Geodetic Survey, the United States Geological Survey, the Corps of Engineers, U. S. Army, the Arkansas Geodetic Survey, the engineering staffs of many of the railroads, and by engineers in private practice, since 1915 the results of which are published in some 258 reports, many of which are difficult to secure, it has become apparent that a new list should be compiled and the published lists brought down to date. The present set of nine volumes, which include 14,421 elevations from reliable sources, is an attempt to provide such a list. Especial effort has been made to include the elevations of practically all towns, community centers, and mountains.

The compilation of the elevations listed in this volume and the remaining eight volumes of the report was begun in 1929 and continued from time to time through 1930, 1931, and

1932 by the personnel of the Arkansas Geological Survey. In 1933 the work was considerably expedited by the United States Coast and Geodetic Survey-Civil Works Administration "Local Control Surveys" project in Arkansas under the direction of the writer and in which 420 men were employed and many hundreds of new elevations determined.

Through the interest of Captain R. C. Limerick, Director of Operations of the State Works Progress Administration, personnel has been supplied for the completion of the work. In October 1935, the work began to take final form under Project Supervisor Carroll Allison and was later brought to completion under Supervisor George A. Rogers.

Respectfully submitted,

George C. Branner

George C. Branner,
State Geologist.

CONTENTS

CONTENTS
(Continued)

ILLUSTRATIONS

ILLUSTRATIONS
(Continued)

INTRODUCTION

By George A. Rogers

ARRANGEMENT OF VOLUMES

The list of elevations in Arkansas which has recently been completed by the Arkansas Geological Survey with the assistance of personnel supplied by the Works Progress Administration contains the elevations of 14,421 points in Arkansas. For convenience in publication and use by engineers and others, the report has been divided into nine (9) volumes, each of which contains elevations in a single group of counties. The numbers of the volumes and the corresponding counties for which elevations are listed are as follows:

Vol. I	Calhoun, Clark, Columbia, Dallas, Hempstead, Lafayette, Little River, Miller, Nevada, Ouachita and Union.
Vol. II	Ashley, Bradley, Chicot, Desha and Drew.
Vol. III	Arkansas, Cleveland, Grant, Jefferson and Lincoln.
Vol. IV	Lee, Lonoke, Monroe, Phillips and Prairie.
Vol. V	Crittenden, Cross, Jackson, St. Francis and Woodruff.
Vol. VI	Clay, Craighead, Greene, Lawrence, Mississippi, Poinsett and Randolph.
Vol. VII	Baxter, Benton, Boone, Carroll, Cleburne, Crawford, Fulton, Independence, Izard, Madison, Marion, Newton, Searcy, Sharp, Stone, Van Buren and Washington.
Vol. VIII	Conway, Faulkner, Franklin, Johnson, Logan, Pope, Sebastian and White.
Vol. IX	Garland, Hot Spring, Howard, Montgomery, Perry, Pike, Polk, Pulaski, Saline, Scott, Sevier and Yell.

These county groups, together with the corresponding volume numbers, are shown in Plate V.

DATUM PLANES

The datum plane to which each elevation is referred is noted under each elevation description given. However, only

two reference datum planes are used in nearly all instances in the present volumes. These are (1) "Mean Sea Level" as determined by the 1929 General Adjustment of the First Order Level Net by the United States Coast and Geodetic Survey and (2) "Mean Gulf Level" as determined by the Mississippi River Commission in 1899. The first is used for all elevations determined by the United States Coast and Geodetic Survey, the United States Geological Survey, the Arkansas Geodetic Survey and a few others. The second is used for the elevations determined by the Corps of Engineer, United States Army, principally in eastern Arkansas and in areas subject to flood by the Mississippi River and its tributaries.

The difference between the published elevations based on the two datum planes is never greater than .4 foot in Arkansas and is not the same at all points.

The term "mean sea level" is often used rather broadly by engineers without much thought as to its true meaning. Theoretically, mean sea level is the level the sea would assume if all effects of wind and tide were eliminated. If we assume this theoretical level to conform to that of the ideal curvature of the earth on the Atlantic Ocean, the Pacific Ocean and the Gulf of Mexico, we would have an ideal "mean sea level." However, the United States Coast and Geodetic Survey, from results obtained by running 60,000 miles of precise level lines in the United States and from 20,000 miles of precise level lines by the Geodetic Survey of Canada, and many years of observing 26 tide gages, has arrived at the conclusion that this ideal condition does not exist.

The following tables show the relative position of the Gulf of Mexico and Atlantic and Pacific Ocean levels at a few of the principal tide gaging stations, always assuming that the actual mean of the tide reading at Galveston, Texas represents the "ideal mean sea level." The plus signs indicate that the sea is higher than at Galveston, Texas, the minus signs indicate that it is lower.

Gulf Coast	Feet
Galveston, Tex.	0.000
Pensacola, Fla.	- 0.164
Cedar Keys, Fla.	- 0.260
Atlantic Coast	
St. Augustine, Fla.	- 0.885
Cape May, N. J.	+ 0.065
Boston, Mass.	+ 0.229
Halifax, N. S.	+ 0.262

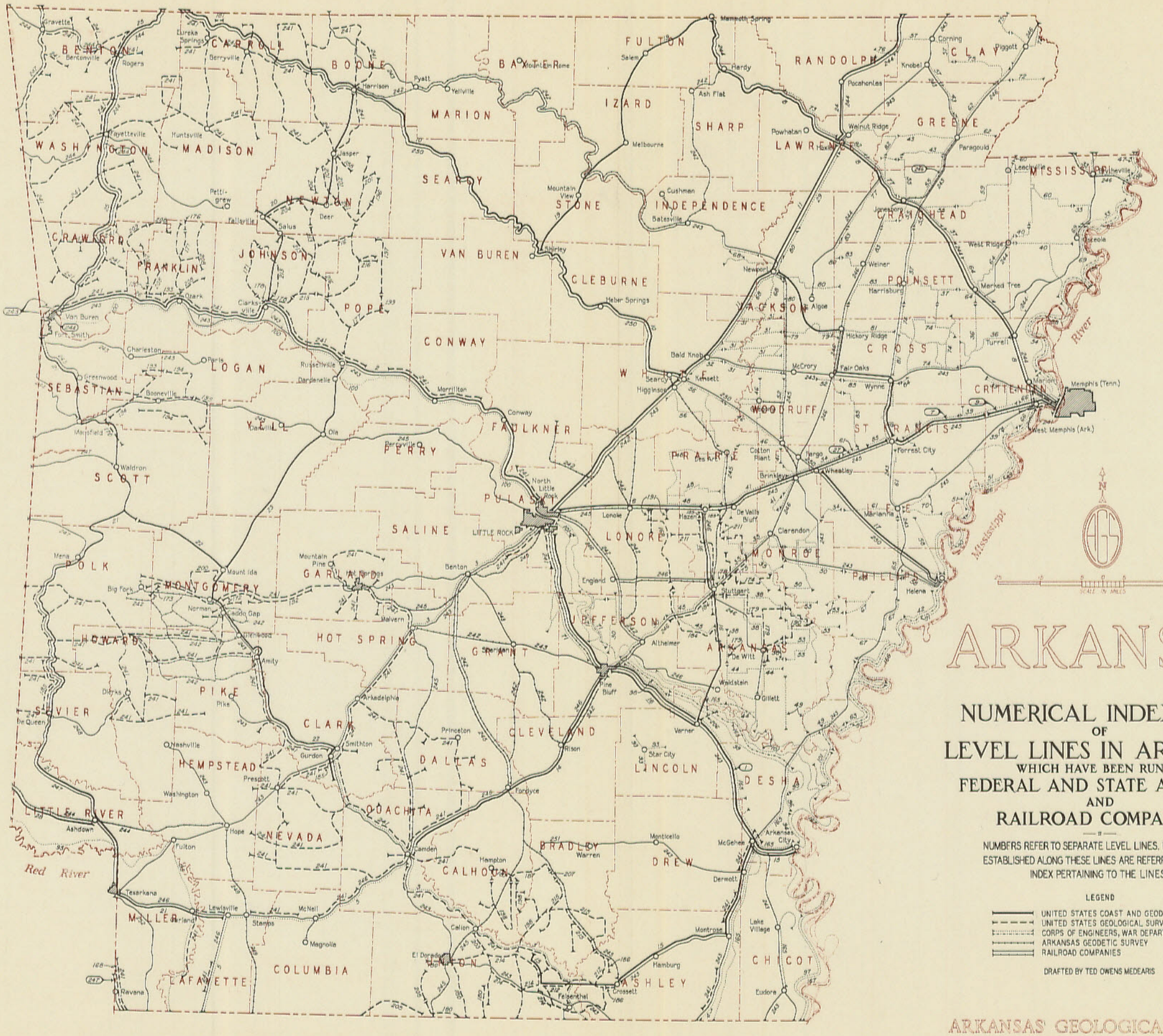
BENTON
WASHINGTON
CARROLL
BOONE
MADISON
MARION
BAXTER
FULTON
IZARD
SHARP
RANDOLPH
CLAY
LAWRENCE
GREENE
MISSISSIPPI
SEARCY
STONE
INDEPENDENCE
CRAIGHEAD
CRAWFORD
FRANKLIN
JOHNSON
NEWTON
VAN BUREN
CLEBURNE
POINSETT
JACKSON
POPE
CONWAY
CROSS
LOGAN
SEBASTIAN
WHITE
WOODRUFF
CRITTENDEN
YELL
FAULKNER
ST FRANCIS
PERRY
PRAIRIE
SCOTT
PULASKI
SALINE
LONOKE
MONROE
POLK
MONTGOMERY
GARLAND
PHILLIPS
HOWARD
HOT SPRING
JEFFERSON
GRANT
ARKANSAS
PIKE
SEVIER
CLARK
CLEVELAND
HEMPSTEAD
DALLAS
LINCOLN
DESHA
LITTLE RIVER
OUACHITA
NEVADA
BRADLEY
DREW
MILLER
CALHOUN
LAFAYETTE
COLUMBIA
UNION
ASHLEY
CHICOT
Red River
Mississippi River
Memphis (Tenn.)
West Memphis (Ark.)
LITTLE ROCK
Mammoth Spring
Corning
Piggott
Pocahontas
Walnut Ridge
Paragould
Jonesboro
Lepanto
Osceola
Marked Tree
Harrisburg
Newport
Weiner
Turrell
Hickory Ridge
Wynne
Forrest City
Marion
Helena
Clarendon
De Valls Bluff
Marianna
Hazen
Lonoke
Stuttgart
De Witt
Gillett
Dermott
Lake Village
Eudora
Monticello
McGehee
Arkansas City
Warren
Hamburg
Crossett
Fordyce
Star City
Varner
Pine Bluff
Altheimer
Sherrill
Malvern
Benton
Hot Springs
Arkadelphia
Princeton
Gurdon
Prescott
Nashville
Hope
Fulton
Texarkana
Lewisville
Stamps
McNeil
Magnolia
Camden
Hampton
Calion
El Dorado
Felsenthal
Ravana
Mena
Mount Ida
Big Fork
Norman
Caddo Gap
Glenwood
Amity
Dierks
De Queen
Ashdown
Mountain View
Batesville
Cushman
Melbourne
Salem
Ash Flat
Powhatan
Hardy
Yellville
Harrison
Jasper
Deer
Salus
Fallsville
Pettigrew
Huntsville
Fayetteville
Berryville
Eureka Springs
Gravette
Bentonville
Rogers
Ozark
Clarksville
Russellville
Dardanelle
Morrilton
Conway
Ola
Perryville
Greenwood
Paris
Charleston
Van Buren
Fort Smith
Mansfield
Waldron
Shirley
Heber Springs
Searcy
Higginson
Kensett
Bald Knob
McCrory
Fair Oaks
Colton Plant
Hargo
Wheatley
Brinkley
North Little Rock
Lonoke
Hazen
Stuttgart
Pine Bluff
Waldstein
Varner
Star City
Monticello
Warren
Hamburg
Crossett
Montrose
Dermott
Arkansas City
McGehee
Lake Village
Eudora
Hot Springs
Mountain Pine
Malvern
Benton
Conway
Morrilton
Russellville
Ola
Paris
Greenwood
Mansfield
Waldron
Van Buren
Fort Smith
Ozark
Clarksville
Fayetteville
Huntsville
Berryville
Eureka Springs
Gravette
Bentonville
Rogers
Harrison
Yellville
Jasper
Salus
Deer
Fallsville
Pettigrew
Mountain View
Batesville
Cushman
Melbourne
Salem
Ash Flat
Powhatan
Hardy
Mammoth Spring
Corning
Piggott
Pocahontas
Walnut Ridge
Paragould
Jonesboro
Lepanto
Osceola
Marked Tree
Harrisburg
Newport
Weiner
Turrell
Hickory Ridge
Wynne
Forrest City
Marion
Helena
Clarendon
De Valls Bluff
Marianna
Hazen
Lonoke
Stuttgart
De Witt
Gillett
Dermott
Lake Village
Eudora
Monticello
McGehee
Arkansas City
Warren
Hamburg
Crossett
Fordyce
Star City
Varner
Pine Bluff
Altheimer
Sherrill
Malvern
Benton
Hot Springs
Arkadelphia
Princeton
Gurdon
Prescott
Nashville
Hope
Fulton
Texarkana
Lewisville
Stamps
McNeil
Magnolia
Camden
Hampton
Calion
El Dorado
Felsenthal
Ravana
Mena
Mount Ida
Big Fork
Norman
Caddo Gap
Glenwood
Amity
Dierks
De Queen
Ashdown
LITTLE ROCK
Memphis (Tenn.)
West Memphis (Ark.)
Red River
Mississippi River
N
ARKANSAS
NUMERICAL INDEX MAP
OF
LEVEL LINES IN ARKANSAS
WHICH HAVE BEEN RUN BY
FEDERAL AND STATE AGENCIES
AND
RAILROAD COMPANIES
NUMBERS REFER TO SEPARATE LEVEL LINES. BENCHMARKS ESTABLISHED ALONG THESE LINES ARE REFERRED TO IN THE INDEX PERTAINING TO THE LINES.
LEGEND
UNITED STATES COAST AND GEODETIC SURVEY
UNITED STATES GEOLOGICAL SURVEY
CORPS OF ENGINEERS, WAR DEPARTMENT
ARKANSAS GEODETIC SURVEY
RAILROAD COMPANIES
DRAFTED BY TED OWENS MEDEARIS
ARKANSAS GEOLOGICAL SURVEY
1988

Pacific Coast

San Diego, Cal.	+ 1.083
San Francisco, Cal.	+ 1.115
Seattle, Wash.	+ 1.575
Prince Rupert, B. C.	+ 1.903

Thus it is seen that there is actually lack of perfect conformity to the "ideal mean sea level" and if the sea occupied the space now occupied by the North American Continent and held its relative level as indicated by the tide gage readings, the surface of the sea at mean tide would be slightly warped instead of conforming to the ideal curvature of the earth.

With the adoption of the 1929 General Adjustment of the First Order Level Net of the United States Coast and Geodetic Survey these observed differences of the acutal sea level were absorbed into the net by adjusting the elevations of the intersections of lines between gaging stations in proportion to their distances from gaging stations. All elevations were then adjusted to the nearest intersections, the resulting datum being the "Mean Sea Level," which is one of the data used in this publication. The methods used in determining this datum are discussed in detail in an article, "The 1929 Adjustment of the Level Net," by H. H. Rappleye, of the United States Coast and Geodetic Survey, which appeared in the "Military Engineer," November-December, 1932, and in the United States Coast and Geodetic Survey Special Publication No. 166, "Geodetic Operations in United States," January 1, 1927 to December 31, 1929; by Wm. Bowie, and Special Publication No. 140 of the United States Coast and Geodetic Survey entitled "Manual of First-Order Leveling" by Henry C. Avers.

"Mean Gulf Level" is the datum used by the Corps of Engineers, United States Army, which was adopted by the Mississippi River Commission, June 21, 1899, and is based on a five year record of the automatic tide gage at Biloxi, Mississippi. Several railroads have also used this datum. Due to the fact that only one gaging station was used in determining this datum, the "warp" or "tilt" of the level of the sea, is not considered and the elevations given above the "Mean Gulf Level" are actually the vertical distances above the mean of the tide at Biloxi, corrected only for normal earth curvature. Consequently, the differences between "Mean Sea Level" and "Mean Gulf Level" are not constant in different areas. For example, at Memphis, Tennessee, elevations obtained from "Mean Gulf Level" are 0.294 feet higher than those obtained from "Mean Sea Level," while at Helena, Arkansas, those obtained from "Mean Gulf Level" are 0.099 feet higher than those obtained from "Mean Sea Level." In the detailed descriptions of authorities a conversion factor, if it is known, is noted.

The Cairo, Memphis and Vicksburg datum planes, formerly

used by the Mississippi River Commission in lieu of more accurate information, were considered as temporary only. Both were finally abandoned in 1930 and the Corps of Engineers, United States Army, now refer all of their elevations to the "Mean Gulf Level" datum.

The leveling operations conducted by the Corps of Engineers, United States Army, under the jurisdiction of the Mississippi River Commission, are of a high order of accuracy and have been used in their studies of the lands subject to flood along the Mississippi River and its tributaries. This leveling was not included as a whole, in the 1929 General Adjustment. It is to be hoped that in the future connections may be made between all of the United States Corps of Engineers lines and those of the Coast and Geodetic Survey, and adjustments made so that eventually the "Mean Gulf Level" datum can be abandoned and all elevations in the United States and Canada referred to one datum, i.e., "Mean Sea Level," 1929 adjustment.

ARKANSAS AUTHORITIES USED

United States Coast and Geodetic Survey

Of first importance is the First Order Level Net of the United States of the Coast and Geodetic Survey, comprising 2,000 miles of first order accuracy levels and 550 miles of second order accuracy levels in Arkansas. This is included in the 1929 General Adjustment and referred to the "Mean Sea Level" datum. The elevations determined are given in this publication. Additional second order lines with partially completed areas, in which the level lines are spaced at intervals of 7½ miles, were executed in 1935. The elevations determined by this latter survey are not yet available.

United States Geological Survey

In mapping 7½, 15 and 30 minute quadrangles in Arkansas, the United States Geological Survey, has completed many hundreds of miles of levels to supply the necessary vertical control. Thousands of permanent and temporary bench marks have been established by this agency and their descriptions and elevations are referred to "Mean Sea Level" and are listed in this publication.

Corps of Engineers, United States Army

Acting under the authority of the Mississippi River Commission, the Corps of Engineers, United States Army, have executed many hundreds of miles of levels of first and third order accuracy along the Mississippi River and its tributaries. This work was done under the direction of the Memphis, Tennessee, and Vicksburg, Mississippi, district offices. All bench marks placed by this agency have been described and ele-

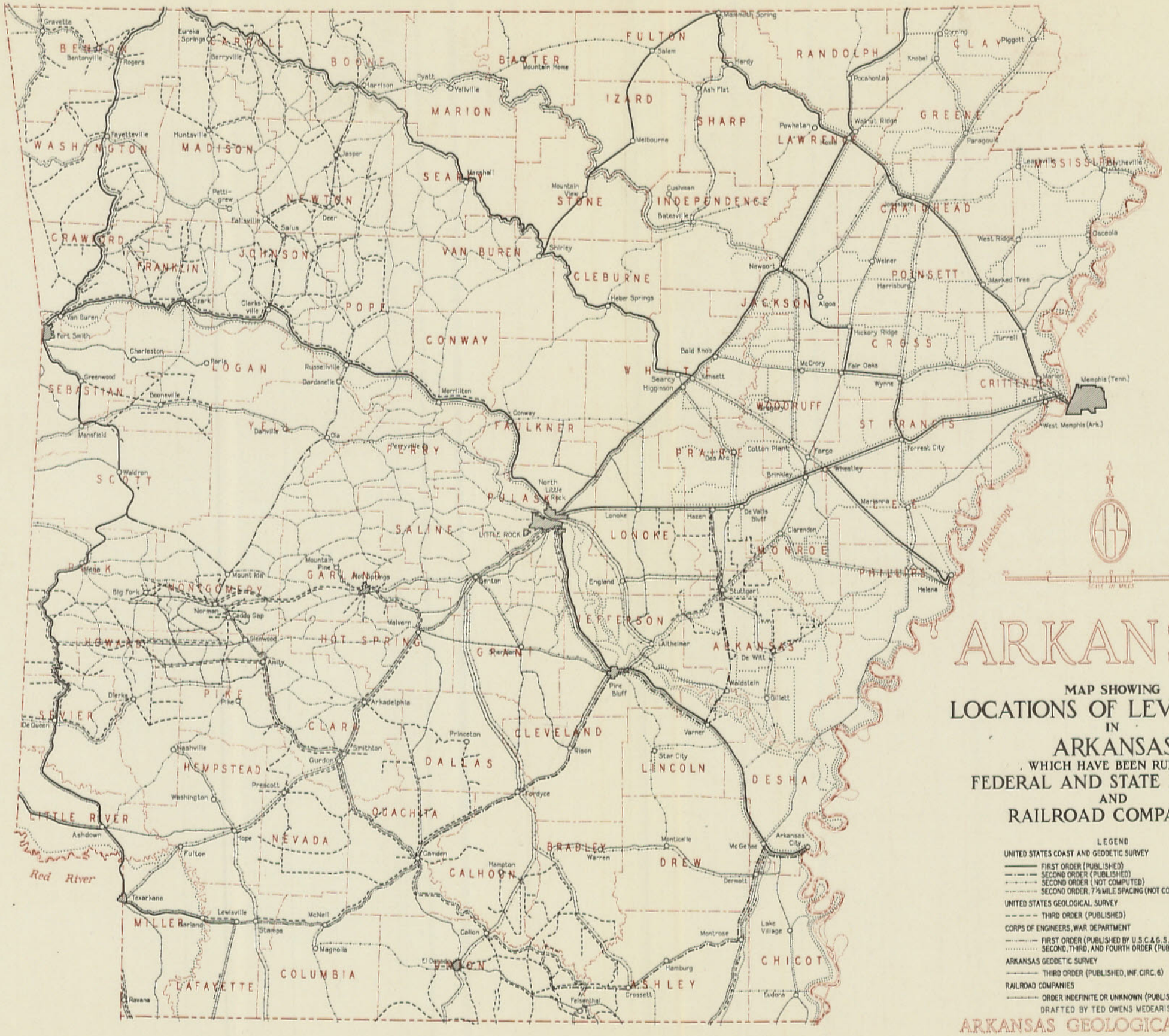

ARKANSAS

MAP SHOWING LOCATIONS OF LEVEL LINES IN ARKANSAS WHICH HAVE BEEN RUN BY FEDERAL AND STATE AGENCIES AND RAILROAD COMPANIES

LEGEND

UNITED STATES COAST AND GEODETIC SURVEY
- FIRST ORDER (PUBLISHED)
- SECOND ORDER (PUBLISHED)
- SECOND ORDER (NOT COMPUTED)
- SECOND ORDER, 7½ MILE SPACING (NOT COMPUTED)

UNITED STATES GEOLOGICAL SURVEY
- THIRD ORDER (PUBLISHED)

CORPS OF ENGINEERS, WAR DEPARTMENT
- FIRST ORDER (PUBLISHED BY U.S.C.&G.S.)
- SECOND, THIRD, AND FOURTH ORDER (PUBLISHED)

ARKANSAS GEODETIC SURVEY
- THIRD ORDER (PUBLISHED, INF. CIRC. 6)

RAILROAD COMPANIES
- ORDER INDEFINITE OR UNKNOWN (PUBLISHED, INF. CIRC. 6)

DRAFTED BY TED OWENS MEDEARIS

ARKANSAS GEOLOGICAL SURVEY

1936

vations given. These elevations are referred to "Mean Gulf Level."

Arkansas Geodetic Survey

Leveling and traverse operations were performed during the winter of 1933-34 by the Civil Works Administration under the auspices of the United States Coast and Geodetic Survey. This work is of third order accuracy and is referred to the "Mean Sea Level" datum. A considerable number of these elevations are given.

Railroad Elevations

Elevations were obtained from all of the major railroads operating in Arkansas which, for the most part, are given. In some cases condensed profiles were available while in others lists of depots were given with a track elevation for each depot. Although the reference datum of some of these elevations is not certain, all available information is given in the detailed description of the authority.

Estimated Elevations

The elevations of towns, community centers, and mountains, where no bench marks are located, were taken from the topographic quadrangle maps published by the United States Geological Survey, the Corps of Engineers, United States Army, or from the state topographic map published by the Arkansas Geological Survey. In all cases these elevations are shown as "estimated," and are referred to the datum used on the map from which the elevations were estimated.

ACKNOWLEDGMENTS

Acknowledgment is made of the use of data by and appreciation is expressed for cooperation of the United States Coast and Geodetic Survey, the United States Geological Survey, Corps of Engineers, United States Army, Mississippi River Commission, St. Louis-San Francisco Railway, Missouri Pacific Railroad, Chicago Rock Island and Pacific Railway, St. Louis Southwestern Railway, Kansas City Southern Railway, DeQueen & Eastern Railway, Louisiana & Arkansas Railway, Missouri and North Arkansas Railroad, Warren and Ouachita Valley Railroad and the Texas and Pacific Railway.

ABBREVIATIONS

The following abbreviations are used:

Ane	Aneroid
AGS	Arkansas Geological Survey
A Geod S	Arkansas Geodetic Survey
Bar	Barometer
BM	Bench Mark
c/l	Center Line
cor	Corner
Co	County
CRI&P	Chicago Rock Island & Pacific Railway
DQ&E	DeQueen & Eastern Railway
E	East or easterly
Elev or elev	Elevation
Est or est	Estimated
ft	Feet
Hwy or hwy	Highway
KCS	Kansas City Southern Railway
L&A	Louisiana & Arkansas Railway
lat	Latitude
long	Longitude
Lt or lt	Left
M&NA	Missouri and North Arkansas Railroad
MGL	Mean Gulf Level
Mi or mi	Miles
MP	Missouri Pacific Railroad
MRC	Mississippi River Commission
MSL	Mean Sea Level (1929 General Adjustment)
N	North or northerly
PBM	Permanent Bench Mark
PI	Point of intersection
R	Range
Rd or rd	Road
Rt or rt	Right
RR	Railroad
Ry	Railway
sec	Section
S	South or southerly
SL	Spirit Level
St or st	State
SLSF	St. Louis-San Francisco Railway
SLSW	St. Louis Southwestern Railway
Sta	Station (Survey Station)
T	Township
TBM	Temporary Bench Mark
TP	The Texas & Pacific Railway
TT	Transit Traverse
USC&GS	United States Coast and Geodetic Survey

USE	Corps of Engineers, United States Army
USGS	United States Geological Survey
W	West or westerly
W&OV	Warren & Ouachita Valley Railway

DETAILED DESCRIPTION OF AUTHORITIES

REFERRED TO IN THIS VOLUME

(USC&GS 8)

UNITED STATES COAST AND GEODETIC SURVEY, first-order leveling. Monett, Mo., to Memphis, Tenn. Standard elevations, in feet above mean sea level, based on the 1929 General Adjustment. Field work was done in 1928.

(USC&GS 10)

UNITED STATES COAST AND GEODETIC SURVEY, first-order leveling. Seligman, Mo., to Kensett, Ark. Standard elevations, in feet above mean sea level, based on the 1929 General Adjustment of the First-order Level Net. Line follows Missouri & North Arkansas Railway from Seligman, through Eureka Springs, Berryville, Harrison, Leslie, Shirley, and Heber Springs, to Kensett. Field work on portion of line from Seligman to Shirley done in 1930-31; the remaining portion done in 1931-32.

(USC&GS 19)

UNITED STATES COAST AND GEODETIC SURVEY, first-order leveling. Mammoth Spring to Shirley, Ark. Standard elevations, in feet above mean sea level, based on the 1929 General Adjustment of the First-order Level Net. Line follows State Highway 9 from Mammoth Spring, through Salem, Wheeling, Union, Oxford, Brockwell, Melbourne, Sylamore, and Mountain View, to Shirley. Line run as second-order line in April 1932, and rerun in February 1933. The elevations given are those resulting from a combination of the two runnings.

(USC&GS 20)

UNITED STATES COAST AND GEODETIC SURVEY, second-order leveling. Harrison to Clarksville, Ark. Standard elevations, in feet above mean sea level, based on the 1929 General Adjustment of the First-order Level Net. Field work was done in 1932.

(USC&GS 24)

UNITED STATES COAST AND GEODETIC SURVEY, first-order leveling. Cape Girardeau, Mo., to Hoxie, Ark. Elevations, in feet above mean sea level, based on the 1929 General Adjustment of the First-order Level Net. Line follows St. Louis-San Francisco Railway. Field work done in 1932.

(USC&GS 25)

UNITED STATES COAST AND GEODETIC SURVEY, first-order leveling. Seligman, Mo., to Fort Smith, Ark. Standard elevations in feet above mean sea level, based on the 1929 General Adjustment of the First-order Level Net. Line follows St. Louis-San Francisco Railway from Seligman, through Rogers, Fayetteville, Mountainburg, and Van Buren, to Fort Smith. Original field work done in 1893-94. In 1932-33 line was rerun. The elevations given are based on the later leveling.

(USC&GS 26)

UNITED STATES COAST AND GEODETIC SURVEY, first-order leveling. Van Buren to Russellville, Ark. Elevations, in feet above mean sea level, based on the 1929 General Adjustment of the First-order Level Net. Line follows Missouri Pacific Railroad from Van Buren, through Ozark, Hartman, Montana, and Clarksville, to Russellville. Original field work done in 1888 and 1889. In 1932-33, line was rerun. The elevations given are those based on the later leveling.

(USE 68)

CORPS OF ENGINEERS, U. S. ARMY, Memphis District, Newport quadrangle. The elevations in this quadrangle are from the following sources:

U.S.C.& G. Survey first-order levels between Little Rock and Memphis and Memphis and Monett.

U.S.E.D. survey of the Alluvial Valley of the Mississippi River.

U.S.E.D. surveys for White River.

The elevations as given in the quadrangle tabulation are the results of an adjustment made by the Memphis Engineer District in 1932. This adjustment is based on the assumption that the elevations of the following points, are as shown here, said elevations being secured from the 1929 adjustment of the U.S.C.& G. Survey.

U.S.C.& G. "Memphis" (old) at Memphis - 264.304 C.&G. value
U.S.C.& G. "S-2" at Hoxie - 267.759 C.&G. value
U.S.C.& G. "Brinkley" at Brinkley - 207.473 C.&G. value
U.S.C.& G. "O-3" at Nettleton - 260.216 C.&G. value
U.S.C.& G. "Mesa" at DeValls Bluff - 223.103 C.&G. value

0.294 feet was added to these elevations to convert to mean gulf level.

All elevations given for points in this quadrangle are in feet above mean gulf level and are subject to final adjustment based on precise lines run subsequent to third-order lines herein listed.

(USE 100)

CORPS OF ENGINEERS, U. S. ARMY, Memphis District. U.S.E. Bench Marks, Arkansas River Survey. Tulsa, Okla., to Little Rock, Ark. 1930. Second-order leveling. Mean Gulf level datum. U. S. Coast and Geodetic Survey 1912 Standard.

Comparison of Level Datums on Tulsa to Little Rock Level Line Along Arkansas River.

(Table cont'd on next page)

B.M.		Location	1929 Ark.Sup.	Ark.River Survey Tulsa,Okla, to Little Rock 1930
XLI	(C.&G.S.)	Fort Smith	447.650	448.053
XXXIX	"	Van Buren	414.373	414.801
XXXVIII	"	Van Buren	414.343	414.766
XXXIII	"	White Oak	396.794	397.103
XXII	"	Knoxville	395.990	396.273
XX	"	London	380.790	380.994
XVI	"	Russellville (destroyed)	(destroyed)	351.256
X	"	Plummerville	293.034	292.962
IX	"	Menifee	286.666	286.545
II	"	Marche	269.173	268.862
O	"	Little Rock	288.684	288.423

(MRC 144)

MISSISSIPPI RIVER COMMISSION, Newport 15 minute topographic quadrangle sheet. Latitude 35°30'-35°45', longitude 91°15'-91°30'. Prepared by Mississippi River Commission and Corps of Engineers, U. S. Army, Memphis District, 1929, lithoprinted 1933. Scale 1:62500, 5-foot contour interval, mean gulf level datum.

(USGS 169)

UNITED STATES GEOLOGICAL SURVEY, Blakemore quadrangle (Ark). Latitude 34°30'-34°45', longitude 91°45'-92°. Third-order leveling in 1929. 1929 General Adjustment. Elevations above mean sea level.

(USGS 171)

UNITED STATES GEOLOGICAL SURVEY, Batson quadrangle (Ark). Latitude 35°30'-35°45', longitude 93°30'-93°45'. Third-order leveling in 1931. 1929 General Adjustment. Elevations above mean sea level.

(USGS 181)

UNITED STATES GEOLOGICAL SURVEY, Eureka Springs quadrangle (Ark). Latitude 36°-36°30', longitude 93°30'-94°-00'. Third-order leveling in 1923. Elevations above mean sea level.

(USGS 188)

UNITED STATES GEOLOGICAL SURVEY, Harrison quadrangle (Mo-Ark). Latitude 36°-36°30', longitude 93°-93°30'. Third-order leveling in 1933. 1929 General Adjustment. Supplementary to Bull. 636, subject to correction and second-order list. Elevations above mean sea level.

(USGS 196)
UNITED STATES GEOLOGICAL SURVEY, Marshall No. 2 quadrangle (Ark). Latitude 35°45'-36°, longitude 92°45'-93°. Third-order leveling in 1931. 1929 General Adjustment. Elevations above mean sea level.

(USGS 197)
UNITED STATES GEOLOGICAL SURVEY, Marshall No. 3 quadrangle (Ark). Latitude 35°30'-35°45', longitude 92°45'-93°. Third-order leveling in 1931. 1929 General Adjustment. Elevations above sea level.

(USGS 201)
UNITED STATES GEOLOGICAL SURVEY, Mount Judea quadrangle (Ark). Latitude 35°45'-36°, longitude 93°-93°15'. Third-order leveling in 1931. 1929 General Adjustment. Elevations above mean sea level.

(USGS 202)
UNITED STATES GEOLOGICAL SURVEY, Pettigrew quadrangle (Ark). Latitude 35°45'-36°, longitude 93°30'-93°45'. Third-order leveling in 1931. 1929 General Adjustment. Elevations above mean sea level.

(USGS 204)
UNITED STATES GEOLOGICAL SURVEY, Swain quadrangle (Ark). Latitude 35°45'-36° longitude 93°15'-93°30'. Third-order leveling in 1931. 1929 General Adjustment. Supplementary to second-order list. Elevations above mean sea level.

(USGS 208)
UNITED STATES GEOLOGICAL SURVEY, Watalula quadrangle (Ark). Latitude 35°30'-35°45', longitude 93°45'-94°. Third-order leveling in 1934. 1929 General Adjustment. Elevations above mean sea level.

(USGS 209)
UNITED STATES GEOLOGICAL SURVEY, Winslow No. 4 quadrangle (Ark). Latitude 35°30'-35°45', longitude 94°-94°15'. Third-order leveling in 1933-34. 1929 General Adjustment. Elevations above mean sea level.

(USGS 210)
UNITED STATES GEOLOGICAL SURVEY, Yellville No. 2 quadrangle (Ark). Latitude 36°15'-36°30', longitude 92°45'-93°. Third-order leveling in 1931. 1929 General Adjustment. Elevations above mean sea level.

(USGS 213)
UNITED STATES GEOLOGICAL SURVEY, Ozone quadrangle (Ark). Latitude 35°30'-35°45', longitude 93°-15'-93°30'. Third-order leveling in 1931. 1929 General Adjustment. Supplementary to second-order list. Elevations above mean sea level.

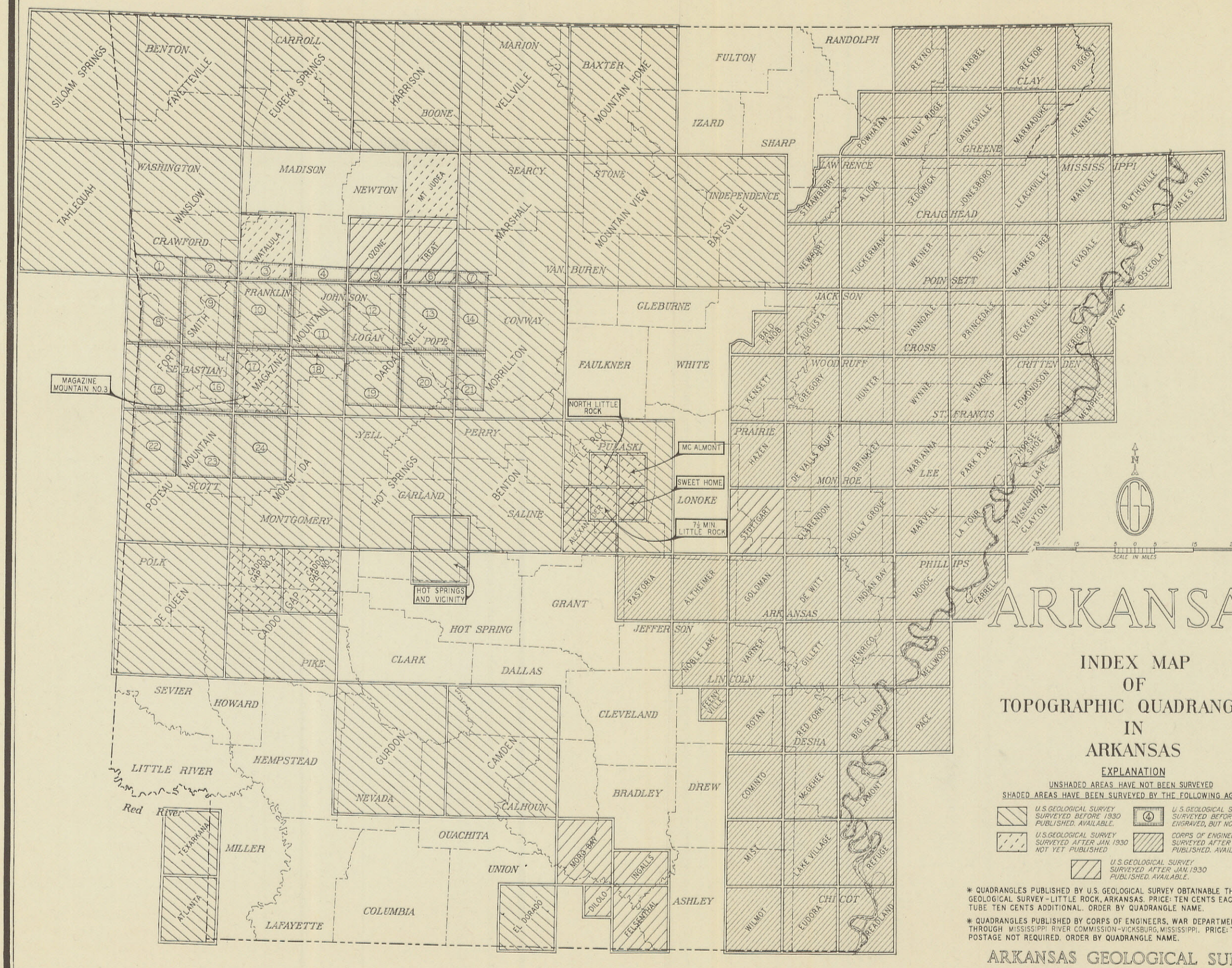

ARKANSAS

INDEX MAP OF TOPOGRAPHIC QUADRANGLES IN ARKANSAS

EXPLANATION

UNSHADED AREAS HAVE NOT BEEN SURVEYED

SHADED AREAS HAVE BEEN SURVEYED BY THE FOLLOWING AGENCIES

- U.S. GEOLOGICAL SURVEY SURVEYED BEFORE 1930 PUBLISHED. AVAILABLE.
- (4) U.S. GEOLOGICAL SURVEY SURVEYED BEFORE 1930 ENGRAVED, BUT NOT FOR DISTRIBUTION
- U.S. GEOLOGICAL SURVEY SURVEYED AFTER JAN. 1930 NOT YET PUBLISHED
- CORPS OF ENGINEERS, WAR DEPARTMENT SURVEYED AFTER JAN. 1930 PUBLISHED. AVAILABLE.
- U.S. GEOLOGICAL SURVEY SURVEYED AFTER JAN. 1930 PUBLISHED. AVAILABLE.

* QUADRANGLES PUBLISHED BY U.S. GEOLOGICAL SURVEY OBTAINABLE THROUGH ARKANSAS GEOLOGICAL SURVEY - LITTLE ROCK, ARKANSAS. PRICE: TEN CENTS EACH. POSTAGE AND TUBE TEN CENTS ADDITIONAL. ORDER BY QUADRANGLE NAME.

* QUADRANGLES PUBLISHED BY CORPS OF ENGINEERS, WAR DEPARTMENT, OBTAINABLE THROUGH MISSISSIPPI RIVER COMMISSION - VICKSBURG, MISSISSIPPI. PRICE: TEN CENTS EACH. POSTAGE NOT REQUIRED. ORDER BY QUADRANGLE NAME.

ARKANSAS GEOLOGICAL SURVEY

1936

(USGS 216)
UNITED STATES GEOLOGICAL SURVEY, Treat quadrangle (Ark). Latitude 35°30'-35°45', longitude 93°-93°15'. Third-order leveling in 1931. 1929 General Adjustment. Elevations above mean sea level.

(USGS 217)
UNITED STATES GEOLOGICAL SURVEY, Batesville 30 minute topographic quadrangle sheet. Latitude 35°30'-36°, longitude 91° 30'-92°. Surveyed in 1890, edition September 1891. Scale 1:125000, 50-foot contour interval, mean sea level datum.

(USGS 218)
UNITED STATES GEOLOGICAL SURVEY, Benton 30 minute topographic quadrangle sheet. Latitude 34°30'-35°, longitude 92°30-93°. Surveyed 1888, edition October 1894. Scale 1:125000, 50-foot contour interval, mean sea level datum.

(USGS 221)
UNITED STATES GEOLOGICAL SURVEY, Dardanelle 30 minute topographic quadrangle sheet. Latitude 35°-35°30', longitude 93° -93°30'. Surveyed 1888, edition October 1890. Scale 1:125000, 50-foot contour interval, mean sea level datum.

(USGS 222)
UNITED STATES GEOLOGICAL SURVEY, El Dorado 15 minute topographic quadrangle sheet. Latitude 33°-33°15', longitude 92° 30'-92°45'. Surveyed 1927, edition 1930. Scale 1:62500, 20-foot contour interval, mean sea level datum.

(USGS 223)
UNITED STATES GEOLOGICAL SURVEY, Eureka Springs 30 minute topographic quadrangle sheet. Latitude 36°-36°30', longitude 93° 30-94°. Surveyed 1900, edition 1901. Scale 1:125000, 50-foot contour interval, mean sea level datum.

(USGS 224)
UNITED STATES GEOLOGICAL SURVEY, Fayetteville 30 minute topographic quadrangle sheet. Latitude 36°-36°30', longitude 94° -94°30'. Surveyed 1899, edition February 1901. Scale 1:125000, 50-foot contour interval, mean sea level datum.

(USGS 227)
UNITED STATES GEOLOGICAL SURVEY, Harrison 30 minute topographic quadrangle sheet. Latitude 36°-36°30', longitude 93°-93°30'. Surveyed 1902-04, edition 1905. Scale 1:125000, 50-foot contour interval, mean sea level datum.

(USGS 228)
UNITED STATES GEOLOGICAL SURVEY, Hot Springs 30 minute topographic quadrangle sheet. Latitude 34°30'-35°, longitude 93° -93°30'. Surveyed 1888, edition May 1894. Scale 1:125000, 50-foot contour interval, mean sea level datum.

(USGS 232)
UNITED STATES GEOLOGICAL SURVEY, Marshall 30 minute topographic quadrangle sheet. Latitude 35°30'-36°, longitude 92°30'-93°. Surveyed 1889, edition June 1901. Scale 1:125000, 50-foot contour interval, mean sea level datum.

(USGS 233)
UNITED STATES GEOLOGICAL SURVEY, Morrilton 30 minute topographic quadrangle sheet. Latitude 35°-35°30', longitude 92°30'-93°. Surveyed 1889, edition October 1894. Scale 1:125000, 50-foot contour interval, mean sea level datum.

(USGS 234)
UNITED STATES GEOLOGICAL SURVEY, Mountain Home 30 minute topographic quadrangle sheet. Latitude 36°-36°30', longitude 92° -92°30'. Surveyed 1890, edition January 1894. Scale 1:125000, 50-foot contour interval, mean sea level datum.

(USGS 236)
UNITED STATES GEOLOGICAL SURVEY, Mountain View 30 minute topographic quadrangle sheet. Latitude 35°30'-36°, longitude 92° -92°30'. Surveyed 1889, edition October 1894. Scale 1:125000, 50-foot contour interval, mean sea level datum.

(USGS 238)
UNITED STATES GEOLOGICAL SURVEY, Siloam Springs 30 minute topographic quadrangle sheet. Latitude 36°-36°30', longitude 94° 30'-95°. Surveyed 1896-97-99, edition 1904. Scale 1:125000, 50-foot contour interval, mean sea level datum.

(USGS 239)
UNITED STATES GEOLOGICAL SURVEY, Winslow 30 minute topographic quadrangle sheet. Latitude 35°30'-36°, longitude 94°-94°30'. Surveyed 1898, edition June 1901. Scale 1:125000, 50-foot contour interval, mean sea level datum.

(USGS 240)
UNITED STATES GEOLOGICAL SURVEY, Yellville 30 minute topographic quadrangle sheet. Latitude 36°-36°30', longitude 92°30'-93°. Surveyed 1891, edition 1905. Scale 1:125000, 50-foot contour interval, mean sea level datum.

(USGS 241)
UNITED STATES GEOLOGICAL SURVEY, Bull. 636, Spirit Leveling in Arkansas, 1896 to 1915 Inclusive. Published in 1916. Most of the work is third-order. Mean sea level datum as of 1912 General Adjustment of the U. S. Coast and Geodetic Survey first-order level net.

(Ark Geod S 242)
ARKANSAS GEODETIC SURVEY, third-order leveling. Work executed in 1933-34 by the Civil Works Administration, under the auspices

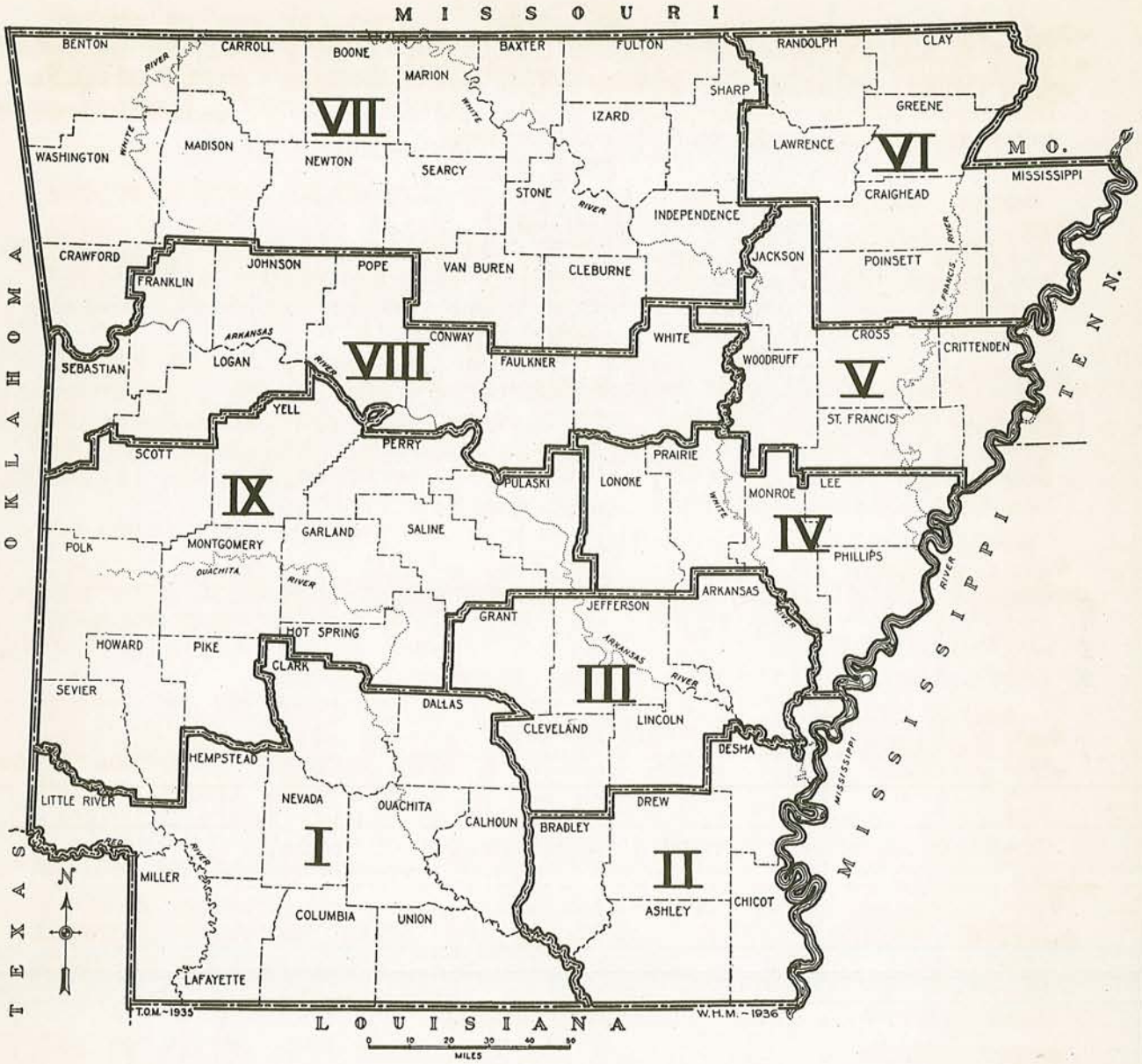

MAP SHOWING GROUPS OF COUNTIES FOR WHICH ELEVATIONS ARE PUBLISHED

NUMBERS REFER TO VOLUME NUMBERS
OF
INFORMATION CIRCULAR 6

of the U. S. Coast and Geodetic Survey. None of these lines has had a final adjustment; therefore the elevations are tentative. Mean sea level datum.

(MP 243)
MISSOURI PACIFIC RAILROAD. Elevations on lines in Arkansas. Mean sea level datum.

(SLSF 244)
ST. LOUIS-SAN FRANCISCO RAILWAY. Condensed profile of lines in Arkansas. Mean sea level datum.

(KCS 247)
KANSAS CITY SOUTHERN RAILWAY. Elevations on lines in Arkansas. Furnished November 20, 1920. Datum based on United States Geological Survey elevations at Biloxi, Miss., as carried across to Port Arthur, Texas. In carrying the levels to Port Arthur, there is a difference of 1.215 feet which should be added to the government elevations to equal KCS elevations.

(M&NA 250)
MISSOURI AND NORTH ARKANSAS RAILWAY. Elevations on lines in Arkansas. Furnished August 31, 1929. Elevations taken at bottom of ties. Not on any known datum, and elevations at various points all from 2 to 10 feet lower than mean sea level used in lines of the United States Coast and Geodetic Survey on same M&NA tracks.

(AGS 254)
ARKANSAS GEOLOGICAL SURVEY Annual Report for 1891, Vol. II. Elevations in Arkansas. Datum is mean tide level on the Gulf of Mexico.

(AGS 300)
ARKANSAS GEOLOGICAL SURVEY Topographic Map of the State of Arkansas, 1930. Datum is mean sea level.

CROSS INDEX TO LEVEL LINES IN

BAXTER COUNTY

Line No. 242

Berry
Buffalo
Buford Switch
Cartney
Chastain
Cotter
Herron
Hopperville
Norfork

Line No. 243

Arkana Spur
Berry
Buffalo
Buford
Cartney
Chastaine Spur
Cotter
Herron
Laytonville
Nellies Apron
Norfork
Trevina

INDEX TO MOUNTAINS IN BAXTER COUNTY

Bald Dave Mountain
Fletcher Mountain
Flint Knob Mountain
Hip Mountain
Horse Shoe Mountain
Lone Rock
Long Mountain
Matney's Knob
Naked Joe
Perry Knob
Shipps Mountain
Three Brothers
Turkey Knob
Wallace Knob
Wolf Knob

Name and description	Elev. ft.
ADVANCE. Est. (AGS 300)	750.
AMOS. Est. (USGS 240)	819.
ARKANA SPUR. Station. (MP 243)	398.8
BALD DAVE. Summit. Ane. (AGS 254)	1,147.
BENNETT'S. Postoffice. Ane. (AGS 254)	579.
BENVILLE. Est. (AGS 300)	800.
BERRY. Station. (MP 243)	373.2
BERRY. At village of; T18N-R12W, sec 2; 16 ft N from center of tracks of MP RR; 35 ft W of mail catch; 30 ft W of underground oil tank; 250 ft S of Berry P.O.; concrete post. Standard disk, stamped "P-19-1934." MSL.	
(A Geod S 242)	376.213
USC&GS Preliminary	375.292
BERRY. IBM G 7. 0.57 mi E of; 8 ft S of c/l of MP RR; 100 ft W of W end of Moccasin Creek RR bridge; 30 ft S and 30 ft W of pole 346/25; a 3-4 inch bolt in concrete block (N side). Block is 3 ft x 3 ft. MSL.	
(A Geod S 242)	374.614
BERRY. IBM G 8. 0.9 mi W of; 9 ft E of c/l of MP RR; 360 ft S of pole 348/10; high point on white limestone rock. MSL.	
(A Geod S 242)	377.245
BERRY. IBM G 6. 1.5 mi E of station; 10 ft W of c/l of MP RR; 150 ft N of pole 346; high point on a 3 ft blue granite rock. MSL. (A Geod S 242)	373.174
BIEN'S FORD. At ford North Fork River. Ane. (AGS 254)	496.
BIGFLAT. Est. (USGS 234)	1,254.
BUFFALO. 66 ft E of NE cor of MP RR station, sec 26 T18N-R14W. 110 ft E of mail crane, 45.5 ft N of c/l of main track. Standard disk, stamped "P-22-1934" and set in concrete post. (A Geod S 242)	424.227
BUFFALO. Sec 8 T16N-R20W, 600 ft N of; 600 ft W of Shadock's, at cor of fence, 7 ft E	

Name and description	Elev. ft.
of rd, in sandstone 6 by 8 by 4 ft; aluminum tablet, stamped "796 FTVL." MSL. (USGS 241)	795.792
BUFFALO. 0.7 mi E along MP RR, 75 ft S of pole 370-15, in center of track. Iron pipe filled with concrete. MSL. (A Geod S 242)	425.958
BUFFALO. 0.8 mi S along MP RR, 365 ft S of pole 369, 12 ft W of c/l of tracks, on concrete culvert. Chiseled point. MSL. (A Geod S 242)	420.914
USC&GS Preliminary	420.617
BUFFALO. IBM F 12. 1.4 mi E of, along MP RR; 15 ft N of center of track, 85 ft W of pole 371-5, 300 ft E of concrete culvert under RR station, painted on stone. MSL. (A Geod S 242)	428.710
BUFFALO. 1.6 mi S along MP RR, in center of track at SW end of RR trestle 96; painted bolt head. MSL. (A Geod S 242)	419.555
BUFFALO. 2.2 mi S along MP RR, 30 ft E of pole 367-15, in center of track; iron pipe filled with concrete. MSL. (A Geod S 242)	417.518
BUFFALO. 2.5 mi S along MP RR, 32.5 ft N of c/l of track, 5 ft W of pole 367-00. Standard disk, stamped "P-27-1934" and set in concrete post. MSL. (A Geod S 242)	411.318
USC&GS Preliminary	407.644
BUFFALO. Station. (MP 243)	418.3
BUFORD. See Buford Switch. (A Geod S 242)	
BUFORD. Postoffice. Ane. (AGS 254)	820.
BUFORD. Station. (MP 243)	431.6
BUFORD. Est. (USGS 234)	804.
BUFORD SWITCH. IBM F 9. 2 mi S of, along MP RR; 60 ft S of drain under tracks; at telephone pole 374-10; on stone ledge 10 ft E from c/l of tracks. MSL. (A Geod S 242)	436.592
BUFORD SWITCH. 3 mi S of, on MP RR, sec 11 T18N-R14W, 3 mi S of section house 35 on main line of RR at Buford, 300 ft S of rock culvert under track, 4 ft S of telegraph pole 373-10, 28 ft E of c/l of track. Concrete post with standard	

Name and description	Elev. ft.
tablet stamped "P-17-1934". MSL. (A Geod S 242)	436.821
USC&GS Preliminary	435.209
CARTNEY. Station. (MP 243)	408.1
CARTNEY. At village of; 70 ft W of MP RR station; 12 ft N from center of main track of RR; RR spike in base of mail crane. IBM F 17. MSL. (A Geod S 242)	414.093
CARTNEY. 0.9 mi NE along MP RR; 150 ft S of S end of MP RR bridge across Barn Creek, 51 ft W of c/l of track, 45 ft N of pole 364-25. Standard disk, stamped "P-28-1934" and set in concrete post. MSL. (A Geod S 242)	403.545
CARTNEY. IBM F 18. 2.2 mi NE of station; 25 ft E of telegraph pole 363-15; in center of MP RR tracks, an iron pipe filled with concrete. MSL. (A Geod S 242)	412.270
CARTNEY. 3.2 mi NE of station; along MP RR; 135 ft E from E end of RR bridge 88; 30 ft N of c/l of track; 150 ft W of pole marked with metal letters "E-44"; a concrete post set with standard disk, stamped "P-34-1934". MSL. (A Geod S 242)	404.113
CARTNEY. 4.26 mi N and E of; along MP RR; 20 ft N of c/l of RR; 25 ft E of pole 361-20; an "X" mark chiseled on a rock. Also 4.13 mi W of Norfork, Ark. IBM F 19. MSL. (A Geod S 242)	408.243
CASTEEL. Est. (USGS 234)	1,150.
CHASTAIN. 1,200 ft W of station on MP RR line, 47 ft N of c/l of track, 1 pole and 30 ft W and 20 ft N of pole 350-20. Standard disk, stamped "P-18-1934" and set in concrete post. MSL. (A Geod S 242)	385.928
USC&GS Preliminary	384.950
CHASTAIN. 0.09 mi E of; 7 ft S of MP RR; 3 ft S, and 3 ft W of SW cor of trestle 77; 300 ft E of pole 349/20 on high point of blue flint rock. IBM G 9. MSL. (A Geod S 242)	381.605

Name and description	Elev. ft.
CHASTINE SPUR. Station. (MP 243)	379.4
CLARKRIDGE. Est. (USGS 234)	746.
COTTER. See Dentons Ferry. (AGS 254)	
COTTER. Station. (MP 243)	440.8
COTTER. On NE cor of stone slab at toll bridge house; 20 ft N of door; 165 ft E of E end of White River bridge. IBM J 1. MSL. (A Geod S 242)	484.330
COTTER. PBM F 1. Along Hwy 62; at White River bridge; 37 ft S and 135 ft E of center of brass name plate on S rail at E end of bridge; a concrete post set with standard disk, stamped "P-1-1934". MSL. (A Geod S 242)	484.330
COTTER. On NE cor of stone slab at toll bridge house; 20 ft N of door; 165 ft E of E end of White River bridge. MSL. (A Geod S 242)	494.212
COTTER. IBM F 3. 155 ft W of MP RR depot; 8 ft N of main track; a wood hub with a nail in top. MSL. (A Geod S 242)	448.290
COTTER. IBM F 2. 0.25 mi [illegible] of MP RR station at; 20 ft E of flag 35; 15 ft N of c/l of main track; on N cor of concrete culvert. MSL. (A Geod S 242)	448.708
COTTER. IBM F 4. 2,275 ft E of MP RR depot at; 225 ft N of telegraph pole 380-15; on steel pipe filled with concrete in center of tracks. MSL. (A Geod S 242)	441.545
COTTER. IBM F 5. 2 mi E of along MP RR; 12 ft N of c/l of tracks, 40 ft E of telegraph pole 118, lettered in metal. MSL. (A Geod S 242)	444.007
COTTER. P 4. In Marion Co. See Marion Co. MSL. (A Geod S 242)	728.531
COTTER. 2.6 mi E, sec 29-T19N-R14W; on MP RR; 49 ft N of c/l of track; at E end of trestle 105, 5 poles E of pole marked 379. Standard disk, stamped "P-2-1934" and set in concrete post. MSL. (A Geod S 242)	433.631
USC&GS Preliminary	432.075
COTTER. IBM F 6. 3.5 mi S of; along MP RR; 3	

Name and description	Elev. ft.
poles and 80 ft N of pole 377-5; 1 pole and 85 ft S of pole 377-10; in c/l of tracks; nail with brass washer. MSL. (A Geod S 242)	441.199
COTTER. 6.1 mi SE on main line of MP RR; 39 ft E of SE cor of section house 35; 60 ft S and 20 ft E of pole marked 376-10. Standard disk, stamped "P-3-1934" and set in top of concrete post. MSL. (A Geod S 242)	435.534
USC&GS Preliminary	433.900
COTTER. IBM F 7. 6.9 mi S and E of; along MP RR; 205 ft W of pole 375-15; 12 ft S from c/l of tracks; station painted on a rock. MSL. (A Geod S 242)	435.511
COVEY. Est. (AGS 300)	800.
CULP. Est. (AGS 300)	500.
CUMI. See Bennett's. (AGS 254)	
CUMI. Est. (USGS 234)	518.
CUSTER. Est. (AGS 300)	750.
DENTONS FERRY. White River bank. (AGS 254)	435.09
FLETCHER MOUNTAIN. Summit. Est. (USGS 234)	1,000.
FLINT KNOB MOUNTAIN. Est. (USGS 234)	950.
GASSVILLE. Village. Ane. (AGS 254)	725.
GAMALIEL. Est. (AGS 300)	911.
HAND. Est. (AGS 300)	500.
HENDERSON. See Bien's Ford. (AGS 254)	
HERRON. Station. (MP 243)	382.1
HERRON. IBM G 10. 325 ft W of pole 352/5; 25 ft S of c/l of MP RR; on W end of head-wall of a limestone culvert under RR. MSL. (A Geod S 242)	384.574
HIP MOUNTAIN. Est. (USGS 234)	950.
HOPEWELL. Est. (AGS 300)	500.

Name and description	Elev. ft.
HOPPERVILLE. 0.76 mi S of MP RR station, 80 ft S of pole 372-5, 15 ft E from center of track. Painted on stone ledge. IBM F 11. MSL. (A Geod S 242)	431.983
HORSE SHOE MOUNTAIN. Est. (USGS 240)	1,300.
INDEPENDENCE. Est. (AGS 300)	750.
LAYTONVILLE. Station. (MP 243)	419.4
LONE ROCK. Postoffice. Ano. (AGS 254)	750.
LONE ROCK. Summit. Ano. (AGS 254)	1,000.
LONG MOUNTAIN. Est. (USGS 240)	1,350.
MCPHEARSON. Est. (USGS 234)	476.
MATNEY'S KNOB. Summit. Ano. (AGS 254)	1,222.
MOUNTAIN HOME. Est. (USGS 234)	809.
MOUNTAIN HOME. Courthouse square. Ano. (AGS 254)	799.
NAKED JOE. Summit. Ano. (AGS 254)	1,016.
NELLIES APRON. Station. (MP 243)	410.3
NORFORK. Station. (MP 243)	454.5
NORFORK. T18N-R12W sec 21; 300 ft N of NE cor of MP RR depot; 27 ft E of MP RR track and 60 ft S of telegraph pole marked 357-15; concrete post with standard tablet, stamped "P-30-1934". MSL. (A Geod S 242)	411.591
USC&GS Preliminary	409.707
NORFORK. IBM G 14. 0.64 mi S of, along MP RR; 320 ft N of pole 356-25; 20 ft E of c/l of tracks; 12 ft S of c/l of country rd which crosses RR; on a yellow sand rock. MSL. (A Geod S 242)	405.063
NORFORK. IBM F 23. 0.75 mi W of, along MP RR; S end of E headwall of trestle 83; a copper nail and washer. (A Geod S 242)	410.062
NORFORK. IBM G 13. 1.14 mi S of, 12 ft E of c/l of MP RR, 245 ft N of telegraph pole 356-5; on headwall of white limestone culvert. MSL.	

Name and description	Elev. ft.
(A Geod S 242)	398.128
NORFORK. IBM F 22. 1.5 mi W of, along MP RR; 12 ft N of c/l of track; at milepost 358-33; chiseled cross on rock wall. MSL. (A Geod S 242)	409.002
NORFORK. IBM F 21. 1.9 mi W of, along MP RR; 18 ft N from c/l of track; 400 ft E of pole 359-15; on stone ledge. MSL. (A Geod S 242)	406.236
NORFORK. IBM G 12. 2.12 mi S of, 410 ft E of telegraph pole 355/10; 10 ft S of c/l of MP RR tracks; on rock in white limestone cliff. MSL. (A Geod S 242)	394.371
NORFORK. IBM G 11. 2.69 mi S of, 830 ft of MP RR milepost 355; 5068/39; 10 ft N of c/l of MP RR; 40 ft S of 24-inch sweet gum tree and 20-inch sycamore tree on bank of White River; on a white limestone rock. MSL. (A Geod S 242)	393.515
NORFORK. 3.3 mi W of, along MP RR; 46 ft W of track; 18 ft W, and 15 ft N of pole 360-25; concrete post with standard tablet, stamped "P-35-1934". MSL. (A Geod S 242)	406.765
NORFORK. 3.5 mi S of, on main line of MP RR; T17N-R12W sec 5, 43 ft E of c/l of MP RR track and 200 ft N of telegraph pole 353-10. Concrete post with standard tablet, stamped "P-29-1934". MSL. (A Geod S 242)	393.466
USC&GS Preliminary	391.380
PERRY KNOB. Est. (USGS 234)	1,150.
RODNEY. Est. (AGS 300)	800.
SHIPP. Est. (AGS 300)	750.
SHIPPS MOUNTAIN. Est. (USGS 234)	1,000.
THREE BROTHER. Est. (USGS 234)	1,096.
THREE BROTHERS. Summit of double peak. Est. (AGS 254)	1,350.
TREVINA. Station. (MP 243)	401.5

Name and description	Elev. ft.
TURKEY KNOB. Est. (USGS 234)	750.
WALLACE KNOB. Summit. Est. (USGS 234)	1,200.
WOLF KNOB. Est. (USGS 234)	850.

CROSS INDEX TO LEVEL LINES IN

BENTON COUNTY

Line No. 25

Avoca
Bostwater
Garfield
Lowell
Osborne
Rogers
Seligman
Vogel

Line No. 244

Beaty
Bentonville
Centerton
Gravette
Hiwasse

Line No. 241

Bentonville
Decatur
Gentry
Gordon Hollow
Gravette
Hiwasse
Lowell
Osage Mills
Pea Ridge
Pinon Hollow
Robinson School
Rogers
Seba
Siloam Springs
Springtown
Sulphur Springs
Wareagle
White River

Line No. 247

Decatur
Gentry
Gravette
Siloam Springs
Sulphur Springs

INDEX TO MOUNTAINS IN BENTON COUNTY

Blansett Mountain
Callahan Mountain
Devils Eyebrow
Elkhorn Mountain
Pea Ridge (Little Mountain)
Pea Ridge (Big Mountain)
Pond Mountain
Poor Mountain
Posy Mountain
Round Mountain
Sugar Mountain
Twin Mountains

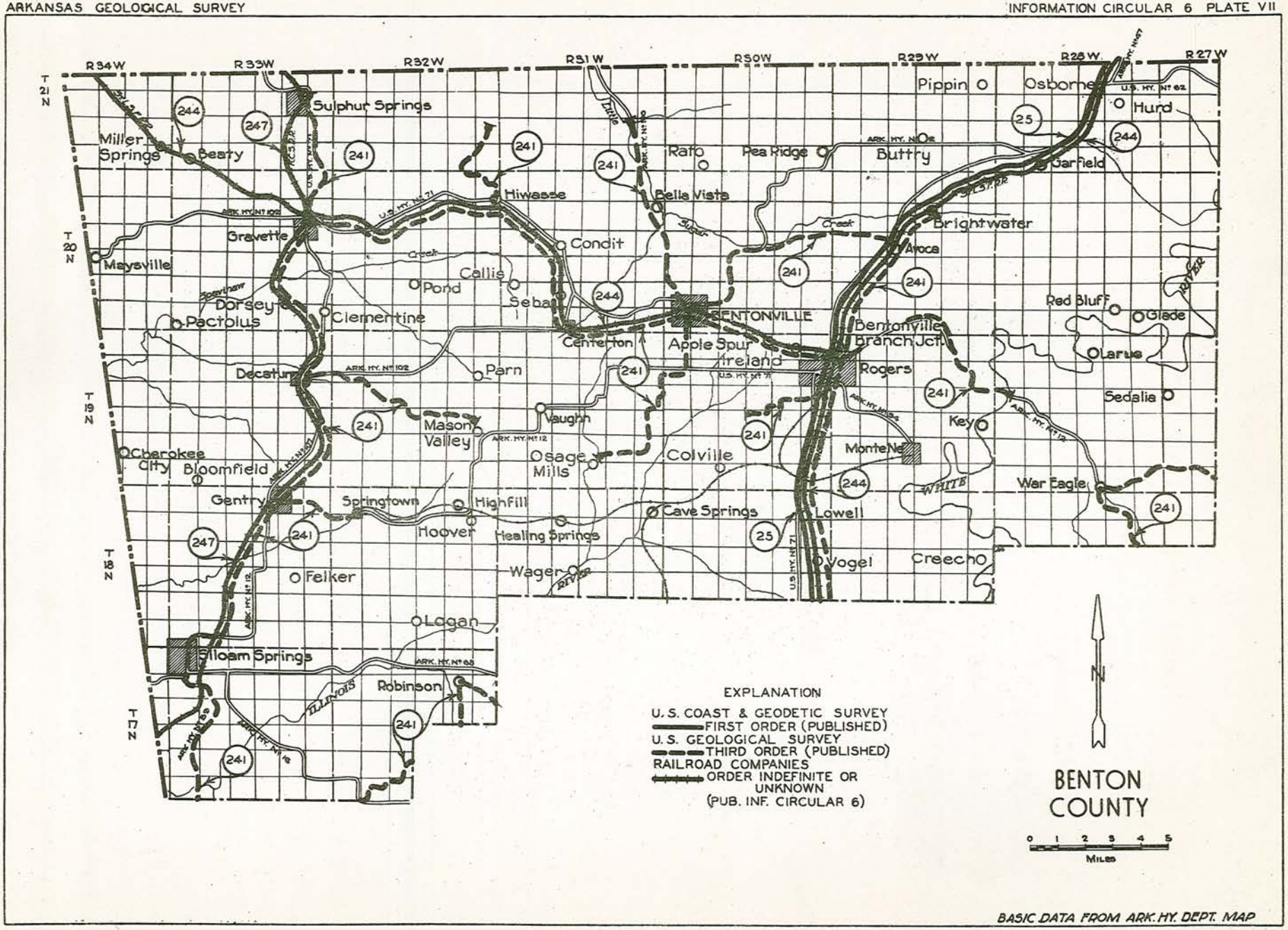

BASIC DATA FROM ARK. HY. DEPT. MAP

Name and description	Elev. ft.
APPLE. Est. (AGS 300)	1,250.
AVOCA. Top of rail opposite SLSF Ry station. MSL. (USC&GS 25)	1,357.8
AVOCA. About 50 ft S of SLSF Ry station, about 6 poles S of milepost 327, about 60 ft N of grade crossing, and about 40 ft E of track. Standard disk, stamped "P-26-1932" and set in top of concrete post. MSL. (USC&GS 25)	1,357.691
AVOCA. RV 5. (SLSF Ry). About 440 yards S of SLSF Ry station, about 16-3/4 poles S of milepost 327, about 30 ft W of main track, about 40 ft E of US Hwy 62, and in top of W headwall of concrete culvert. Standard monel-metal rivet. MSL. (USC&GS 25)	1,346.214
AVOCA. About 0.2 mi N of; top of rail opposite SLSF Ry milepost 327. MSL. (USC&GS 25)	1,360.1
AVOCA. About 0.8 mi S of; top of rail opposite SLSF Ry milepost 328. MSL. (USC&GS 25)	1,354.9
AVOCA. About 1.2 mi N of; top of rail opposite SLSF Ry milepost 326. MSL. (USC&GS 25)	1,304.5
AVOCA. About 2.2 mi S along SLSF Ry from; about 14½ poles S of milepost 329, about 440 yards NW of white painted schoolhouse, about 35 ft E of track and about 60 ft W of rd paralleling track. Standard disk, stamped "Q-26-1932" and set in top of concrete post. MSL. (USC&GS 25)	1,340.847
AVOCA. About 2.8 mi S of; top of rail opposite SLSF Ry milepost 330. MSL. (USC&GS 25)	1,365.3
BEATY. Station. (SLSF 244)	1,116.
BENTONVILLE. Station. (SLSF 244)	1,297.
BENTONVILLE. NW cor of new office building of courthouse, aluminum tablet stamped "1303 FTVL." MSL. (USGS 241)	1,304.689
BENTONVILLE BRANCH JUNCTION. Station. (SLSF 244)	1,356.
BELLA VISTA. Est. (AGS 300)	1,250.
BESTWATER. RV 4. (SLSF Ry). About 0.3 mi N	

Name and description	Elev. ft.
along SLSF Ry, about 5½ poles S of milepost 325, on W side of track, at bridge over Sugar Creek, and in top of N abutment. Standard monel-metal rivet. MSL. (USC&GS 25)	1,267.025
BESTWATER. About 0.5 mi N of; top of rail opposite SLSF Ry milepost 325. MSL. (USC&GS 25)	1,268.4
BESTWATER. About 1.2 mi N along SLSF Ry, about 16¼ poles S of milepost 324, about 5 ft W of track, in ledge of rock, and about 2 ft above ground. Standard disk, stamped "N-26-1932". MSL. (USC&GS 25)	1,300.083
BLANSETT MOUNTAIN. Est. (USGS 223)	1,650.
BLOOMFIELD. Postoffice. (AGS 254)	1,290.
BUCK. Est. (USGS 224)	1,250.
CALLAHAN MOUNTAIN. Est. (USGS 224)	1,500.
CAVE SPRINGS. Est. (AGS 300)	1,250.
CENTERTON. Station. (SLSF 244)	1,264.
CHEROKEE CITY. Est. (USGS 238)	1,152.
CLANTONVILLE. Est. (AGS 300)	1,500.
CONDIT. Est. (AGS 300)	1,300.
CRUMP. Village. Ane. (AGS 254)	1,125.
DECATUR. At station. (KCS 247)	1,232.
DECATUR. Near NW cor of sec 13,T19N-R23W; iron post, stamped "1248 FTVL". MSL. (USGS 241)	1,249.246
DEVIL'S EYEBROW. Est. (USGS 223)	1,600.
DICKSON. Postoffice. (AGS 254)	1,340.
DORSEY. Est. (AGS 300)	1,000.
ELKHORN. Tavern. Ane. (AGS 254)	1,577.
ELKHORN MOUNTAIN. Summit. Est. (USGS 224)	1,600.
GALE. Est. (AGS 300)	1,200.

Name and description	Elev. ft.
GARFIELD. See Elkhorn. (AGS 254)	
GARFIELD. Top of rail opposite SLSF Ry station. MSL. (USC&GS 25)	1,521.4
GARFIELD. CXIV. About 15 rails S of SLSF Ry station, about 90 ft W of track, inside a yard fence, 5 ft N of 3 ft locust tree. Bottom of chiseled square in top of limestone post. MSL. (USC&GS 25)	1,518.704
GARFIELD. Top of rail opposite SLSF Ry milepost 320. MSL. (USC&GS 25)	1,533.4
GARFIELD. About 0.7 mi N of; top of rail opposite SLSF Ry milepost 319. MSL. (USC&GS 25)	1,527.8
GARFIELD. About 1 mi S of; top of rail opposite SLSF Ry milepost 321. MSL. (USC&GS 25)	1,491.6
GARFIELD. About 1.7 mi N of; top of rail opposite SLSF Ry milepost 318. MSL. (USC&GS 25)	1,578.4
GARFIELD. RV 3. (SLSF Ry). About 1.9 mi S along SLSF Ry from; about 23½ poles S of milepost 321, on W side of track, in top of W headwall of stone culvert. Standard monel-metal rivet. MSL. (USC&GS 25)	1,456.949
GARFIELD. About 2 mi N along SLSF Ry; about 25 poles S of milepost 317 at grade crossing, about 30 ft W of track, about 15 ft N of rd. Standard disk, stamped "K-26-1932" and set in top of concrete post. MSL. (USC&GS 25)	1,595.446
GARFIELD. About 2 mi S along SLSF Ry; about 28¼ poles S of milepost 321, at grade crossing, 18 ft W of track and 5 ft N of rd. Standard disk, stamped "M-26-1932" and set in top of concrete post. MSL. (USC&GS 25)	1,454.426
GARFIELD. About 2 mi S of; top of rail opposite SLSF Ry milepost 322. MSL. (USC&GS 25)	1,435.0
GARFIELD. RV 2 (SLSF Ry). About 2.4 mi N along SLSF Ry; about 9 poles S of milepost	

Name and description	Elev. ft.
317, 4 ft W of track, and in top of W headwall of concrete culvert. Standard monel-metal rivet. MSL. (USC&GS 25)	1,617.884
GARFIELD. About 2.7 mi N of; top of rail opposite SLSF Ry milepost 317. MSL. (USC&GS 25)	1,630.6
GARFIELD. About 3 mi S of; top of rail opposite SLSF Ry milepost 323. MSL. (USC&GS 25)	1,378.8
GARFIELD. About 4 mi S of; top of rail opposite SLSF Ry milepost 324. MSL. (USC&GS 25)	1,322.0
GENTRY. Station. (KCS 247)	1,237.
GENTRY. Near center of sec 3 T18N-R33W; 1 block W of public well; iron post stamped "1237 FTVL." MSL. (USGS 241)	1,238.449
GLADE. Est. (AGS 300)	1,250.
GORDON HOLLOW. SE¼ sec 25 T21N-R32W at crossroads; iron post stamped "1083 FTVL". MSL. (USGS 241)	1,084.482
GRAVETTE. See Nebo. (AGS 254)	
GRAVETTE. See Round Top. (AGS 254)	
GRAVETTE. Station. (KCS 247)	1,217.50
GRAVETTE. Station. (SLSF 244)	1,232.
GRAVETTE. Sec 12 T20N-R33W, in NW cor of stone building E of station; aluminum tablet, stamped "1226 FTVL." MSL. (USGS 241)	1,227.348
HIGHFILL. Est. (AGS 300)	1,250.
HIWASSE. See Dickson. (AGS 254)	
HIWASSE. See Pinon Hollow. (AGS 241)	
HIWASSE. Station. (SLSF 244)	1,341.
HIWASSE. T20N-R32W; SW¼ sec 2, Bank's schoolhouse; iron post stamped "1287 FTVL." MSL. (USGS 241)	1,287.821
HOOVER. Est. (AGS 300)	1,250.
IRELAN. Est. (AGS 300)	1,300.

Name and description	Elev. ft.
LARUE. See White River. (USGS 241)	
LARUE. Est. (USGS 223)	1,059.
LOGAN. Est. (AGS 300)	1,100.
LOWELL. Top of rail opposite SLSF Ry station. MSL. (USC&GS 25)	1,343.1
LOWELL. On SLSF Ry, about 6 poles S of milepost 338, about 13 rails S of station, 40 ft E of track, and in park alongside RR. Standard disk, stamped "V-26-1932" and set in top of concrete post. MSL. (USC&GS 25)	1,342.501
LOWELL. 0.2 mi N of, top of rail opposite SLSF Ry milepost 338. MSL. (USC&GS 25)	1,342.2
LOWELL. About 0.8 mi S of; of rail opposite SLSF Ry milepost 339. MSL. (USC&GS 25)	1,333.9
LOWELL. About 1.2 mi N of; top of rail opposite SLSF Ry milepost 337. MSL. (USC&GS 25)	1,317.7
LOWELL. About 1.4 mi N along SLSF Ry from Lowell; about 26½ poles S of milepost 336, 48 ft W of track and 50 ft E of c/l of US Hwy 71. Standard disk, stamped "U-26-1932" and set in top of concrete post. MSL. (USC&GS 25)	1,335.627
LOWELL. About 2.3 mi S along SLSF Ry, about 15 poles S of milepost 340, about 9 rails N of Vogel station signboard, at grade crossing, 38 ft E of track, and 30 ft N of rd. Standard disk, stamped "W-26-1932" and set in top of concrete post. MSL. (USC&GS 25)	1,372.274
LOWELL. 3 mi E, 3 mi S on Benton, Fayetteville and Washington Co line. T18N-R29W, NW cor sec 27, 250 ft W of church, iron post, stamped "1399 FTVL." MSL. (USGS 241)	1,400.539
MAYSVILLE. Est. (USGS 238)	1,065.
MONTE NE. Est. (USGS 224)	1,102.
NEBO. Village. Ane. (AGS 254)	1,220.
OSAGE MILLS. Sec 34 T19N-R31W, SW cor of Rous's store, iron post, stamped "1334	

Name and description	Elev. ft.
FTVL." MSL. (USGS 241)	1,335.632
OSBORNE. Est. (USGS 223)	1,500.
OSBORNE. Top of rail opposite SLSF Ry station. MSL. (USC&GS 25)	1,596.4
OSBORNE. About 2.6 mi SE along SLSF Ry from Seligman, Barry Co, Missouri, about 12 poles S of milepost 315, about 0.6 mi N of Osborne siding, about 330 yards S of point where US Hwy 62 turns E toward Eureka Springs, and 42 ft E of track. Standard disk, stamped "J-26-1932" and set in top of concrete post. MSL. (USC&GS 25)	1,556.837
PEA RIDGE. Est. (USGS 224)	1,261.
PEA RIDGE. T21N-R29W, NW cor sec 33, iron post, stamped "1348 FTVL." MSL. (USGS 241)	1,349.623
PEA RIDGE. T21N-R30W, NW cor sec 26, iron post stamped "1315 FTVL." MSL. (USGS 241)	1,316.604
PEA RIDGE. (Little Mountain). Summit. (AGS 254)	1,583.
PEA RIDGE. (Big Mountain). Summit. Ane. (AGS 254)	1,682.
PINON HOLLOW. NE¼ sec 26 T21N-R31W, forks of rd near mouth of, iron post stamped "995 FTVL." MSL. (USGS 241)	996.279
PIPPIN. Est. (USGS 224)	1,500.
POND MOUNTAIN. Summit. Est. (USGS 223)	1,700.
POOR MOUNTAIN. Summit. (AGS 254)	1,820.
POSY MOUNTAIN. Est. (USGS 223)	1,600.
ROBINSON SCHOOL. T17N-R32W, NE¼ of sec 11, iron post stamped "1082 FTVL." MSL. (USGS 241)	1,083.350
ROGERS. See White River. (USGS 241)	
ROGERS. Top of rail opposite SLSF Ry station. MSL. (USC&GS 25)	1,387.8
ROGERS. CXVII. At 116 N First street, in building occupied by Bell's Cash Store, S of entrance	

Name and description	Elev. ft.
to stairs, about 3 ft above ground, and in first brick from SE cor. Center of cross in end of copper bolt leaded in brick. MSL. (USC&GS 25)	1,380.512
ROGERS. RV 6 (SLSF Ry) on SLSF Ry, at Cherry Street Crossing, about 2 rails N of station, 4 ft W of track, and in top of concrete curb of platform. Standard monel-metal rivet. MSL. (USC&GS 25)	1,387.760
ROGERS. On SLSF Ry, in face of brick wall of station, facing track, 1 ft N of waiting-room door, 3 ft above ground. Standard disk, stamped "S-26-1932" and set vertically. MSL. (USC&GS 25)	1,392.363
ROGERS. In NW cor of intersection of E Walnut and S First Streets; in city park which parallels SLSF Ry, and about 70 ft W of track. Top of 1 inch raised copper square on City Engineer Dept standard disk, stamped "1385.37" and set in top of concrete post. MSL. (USC&GS 25)	1,382.268
ROGERS. In face of white marble cor stone of city hall, 6 ft E of entrance to police department, and 5 ft above ground. Standard disk, stamped "ROGERS 1932" and set vertically. MSL. (USC&GS 25)	1,370.565
ROGERS. About 0.7 mi N of; top of rail opposite SLSF Ry milepost 332. MSL. (USC&GS 25)	1,356.7
ROGERS. Top of rail opposite SLSF Ry milepost 333. MSL. (USC&GS 25)	1,389.5
ROGERS. About 1 mi S of; top of rail opposite SLSF Ry milepost 334. MSL. (USC&GS 25)	1,336.0
ROGERS. About 1.5 mi N along SLSF Ry, about 5¼ poles S of milepost 331, at grade crossing, about 45 ft E of track, about 10 ft W of N-S rd paralleling RR. Standard disk, stamped "R-26-1932" and set in top of concrete post. MSL. (USC&GS 25)	1,360.007
ROGERS. 1.7 mi N of; top of rail opposite SLSF Ry milepost 331. MSL. (USC&GS 25)	1,358.9
ROGERS. About 1.9 mi S of; along SLSF Ry,	

Name and description	Elev. ft.
about 27½ poles S of milepost 334, at grade crossing, 35 ft E of track, about 50 ft S of rd. Standard disk, stamped "T-26-1932" and set in top of concrete post. MSL. (USC&GS 25)	1,348.281
ROGERS. About 2 mi S of; top of rail opposite SLSF Ry milepost 335. MSL. (USC&GS 25)	1,337.4
ROGERS. About 3 mi S of; top of rail opposite SLSF Ry milepost 336. MSL. (USC&GS 25)	1,328.4
ROGERS. T11N-R30W, NW cor of sec 22; iron post stamped "1301 FTVL." MSL. (USGS 241)	1,301.919
ROUND MOUNTAIN. Summit. (USGS 224)	1,550.
ROUND TOP. Village. Ane. (AGS 254)	1,125.
SEBA. Postoffice. Ane. (AGS 254)	1,352.
SEBA. In front of J. A. Corley's store; iron post stamped "1320 FTVL." MSL. (USGS 241)	1,320.938
SEDALIA. Est. (USGS 223)	1,054.
SILOAM SPRINGS. Station. (KCS 247)	1,152.
SILOAM SPRINGS. At RR station, SW cor of platform; iron post stamped "1148.6". MSL. (USGS 241)	1,154.312
SILVER SPRINGS. Springs. Ane. (AGS 254)	1,085.
SPRINGTOWN. T19N-R32W, NW cor of sec 26, Eagle schoolhouse; iron post stamped "1415 FTVL." (USGS 241)	1,416.320
SPRINGTOWN. NW cor of sec 8 T18N-R32W; iron post stamped "1259 FTVL." MSL. (USGS 241)	1,260.001
SUGAR MOUNTAIN. Summit. Est. (USGS 223)	1,720.
SULPHUR SPRINGS. See Crump. (AGS 254)	
SULPHUR SPRINGS. Station. (KCS 247)	908.
SULPHUR SPRINGS. Sec 23 T21N-R33W, in E wall of Joplin's store, 4 ft above ground; aluminum tablet stamped "929 FTVL." MSL. (USGS 241)	930.163
TRIDENT. Est. (USGS 224)	1,100.
TWIN MOUNTAIN. Southern Peak. Est. (USGS 224)	1,400.

Name and description	Elev. ft.
VAUGHN. Est. (USGS 224)	1,200.
VOGEL. Est. (AGS 300)	1,300.
VOGEL. Top of rail opposite SLSF Ry station. MSL. (USC&GS 25)	1,371.7
VOGEL. Top of rail opposite SLSF Ry milepost 340. MSL. (USC&GS 25)	1,374.2
VOGEL. About 1 mi S of; top of rail opposite SLSF Ry milepost 341. MSL. (USC&GS 25)	1,373.7
VOGEL. About 2 mi S of; top of rail opposite SLSF Ry milepost 342. MSL. (USC&GS 25)	1,345.1
WAREAGLE. Near SE cor of sec 34 T19N-R27W, 180 ft N of PO, 40 ft E of old building, in W face of ledge of natural rock. Bronze tablet, stamped "1156 FTVL." MSL. (USGS 241)	1,157.040
WHITE RIVER. T19N-R29W, E side of sec 1, on bank of river; iron post stamped "1064 FTVL." MSL. (USGS 241)	1,065.207
WHITE RIVER. Sec 29 T20N-R27W, about 300 yards E of Knox Ferry and 11 ft W of large oak tree in side of sandstone rock; bronze tablet stamped "1016 FTVL." MSL. (USGS 241)	1,017.732

CROSS INDEX TO LEVEL LINES IN

BOONE COUNTY

Line No. 10

Alpena Pass
Batavia
Bellefonte
Everton
Harrison
Olvey

Line No. 20

Harrison

Line No. 210

Protem

Line No. 241

Alpena Pass
Batavia
Bellefonte
Bergman
Elmwood
Harrison
Hilltop
Kennedy Mountain
Lowry
Omaha
Oregon
Self

Line No. 242

Bellefonte
Harrison

Line No. 243

Bergman
Crest
Cricket
Keener
Myrtle
Self
Zinc

Line No. 250

Everton

INDEX TO MOUNTAINS IN BOONE COUNTY

Kennedy Mountain
Lead Hill
Pilot Knob Mountain

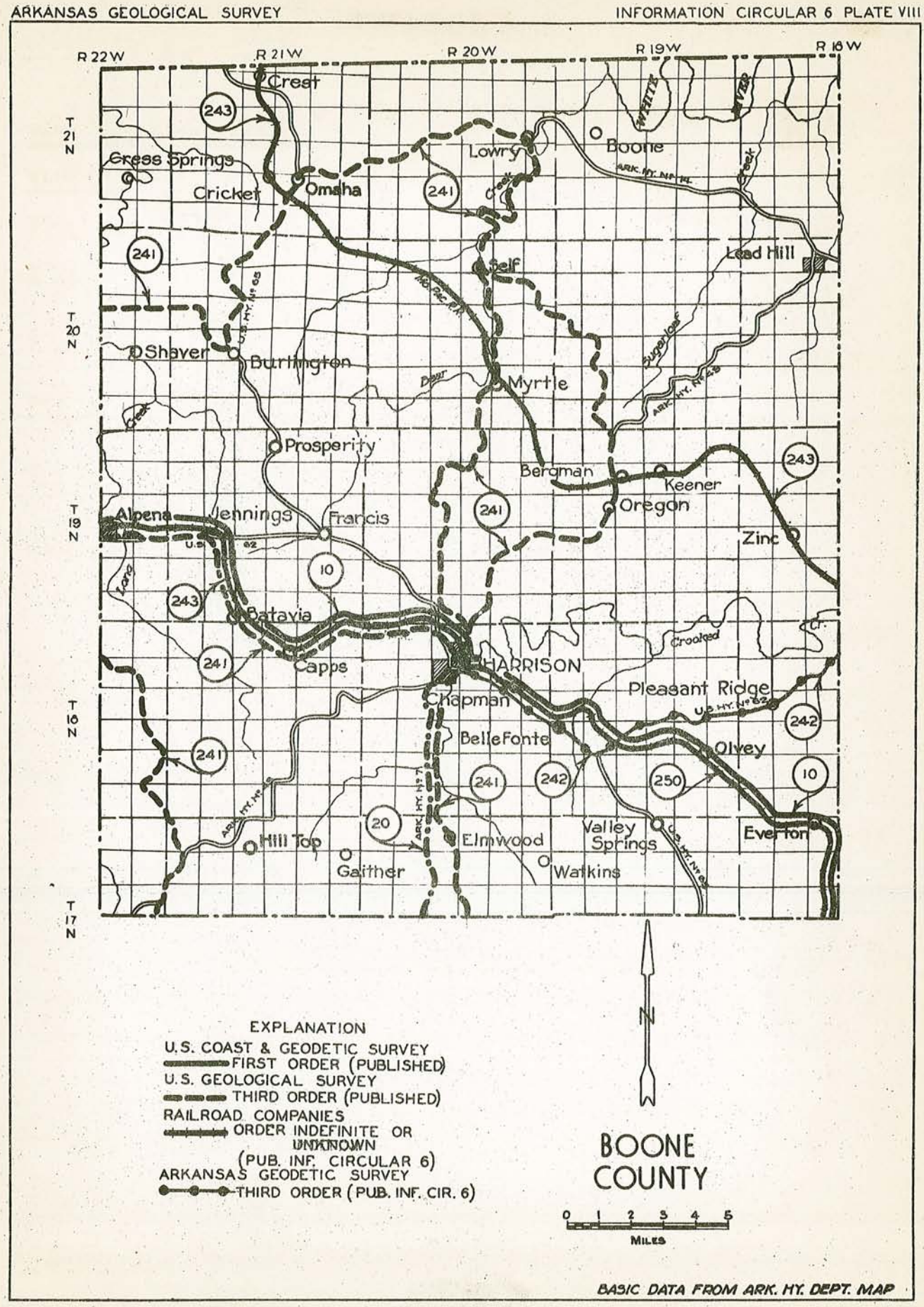

BASIC DATA FROM ARK. HY. DEPT. MAP

Name and description	Elev. ft.
ALPENA PASS. Station. (M&NA 250)	1,135.
ALPENA PASS. (RR name Alpena). Top of rail opposite M&NA RR station. MSL. (USC&GS 10)	1,135.4
ALPENA PASS. Sec 23-T19N-R22W, 27 ft W of station platform, 20 ft S of RR track; iron post, stamped "1139 FTVL". MSL. (USGS 241)	1,139.190
MSL. (USC&GS 10).	1,136.011
ALPENA PASS. 70 ft E of M&NA RR station; S of first pole E of station, and 30 ft S of rail. Standard disk, stamped "A 6 1930", and set in top of concrete post. MSL. (USC&GS 10)	1,135.211
ALPENA PASS. About 4.1 mi E along M&NA RR from; 100 yards E of milepost 115, NW of dirt rd crossing, 30 ft W of rd and 32 ft N of N rail. Standard disk, stamped "B 6 1930" and set in top of concrete post. MSL. (USC&GS 10)	1,425.030
BATAVIA. Top of rail opposite M&NA RR station. MSL. (USC&GS 10)	1,488.7
BATAVIA. Sec 33-T19N-R21W, 200 ft N of spring, 33 ft E of NE cor of station platform; iron post, stamped "1,489 FTVL". MSL. (USGS 241)	1,488.855
MSL. (USC&GS 10)	1,485.502
BATAVIA. About 1 mi E along M&NA RR from; about 60 yards S of pole 118-10, 23 ft S of an old wagon rd crossing, 29 ft W of W rail, and 42 ft E of US Hwy 62. Standard disk, stamped "C 6 1930" and set in top of concrete post. MSL. (USC&GS 10)	1,517.018
BATAVIA. SW¼ of sec 25-T18N-R22W, 300 yards E of W. A. Hobgood's residence, 20 yards W of rd forks at foot of white oak tree; in rock. Aluminum tablet, stamped "2,153 FTVL". MSL. (USGS 241)	2,152.825
BEAR CREEK. Lt bank of White River, 2,000 ft below mouth of creek. (AGS 254)	589.28
BELLEFONTE. Top of rail opposite M&NA RR station. MSL. (USC&GS 10)	1,061.5
BELLEFONTE. TBM S 5. At village of; along Hwy 62 and 65, on N side of station, on E cor of most E window sill, chiseled cross, 20 ft from	

Name and description	Elev. ft.
S rail of main track. MSL. (A Geod S 242)	1,064.622
BELLEFONTE. 135 ft N of N end of M&NA RR station; 30 ft E of milepost 131, and 18 ft E of E rail. Standard disk, stamped "G 6 1931" and set in top of concrete post. MSL. (USC&GS 10)	1,062.527
BELLEFONTE. T18N-R20W near SW cor of sec 21, 100 ft S of J. B. Wilson's house, 10 ft E of rd, 50 ft W of Crooked Creek, in limestone, aluminum tablet, stamped "1086 FTVL". MSL. (USGS 241)	1,086.680
BELLEFONTE. 1.06 mi E of; in S headwall of trestle 132-2, 100 yards N of old Hwy 62, 250 ft from crossroads (or crossing). Nail. IBM is painted. MSL. (A Geod S 242)	1,014.892
BELLEFONTE. About 1.75 mi E along M&NA RR from station. Top of S rail at c/l of crossing of Hwy 12. MSL. (USC&GS 10)	1,029.9
BELLEFONTE. About 2.8 mi E along M&NA RR from station; 6 poles N of milepost 134, NE of country rd grade crossing, 44 ft N of c/l of country rd, and 16 ft E of E rail. Standard disk, stamped "H 6 1931" and set in top of concrete post. MSL. (USC&GS 10)	1,106.317
BELLEFONTE. IBM S 7. 2.96 mi E of depot in town of, via M&NA RR; 75 ft S and E of Hwy 62; 50 ft E of T rds; nail in root of 24-inch black walnut tree (E side). IBM is painted. MSL. (A Geod S 242)	1,093.856
BELLEFONTE. IBM S 8. 3.96 mi E of; along M&NA RR; 60 ft N of Hwy 62; in S root of black walnut tree, a nail; station is painted. MSL. (A Geod S 242)	1,179.673
BELLEFONTE. About 5 mi E of, 9 mi W of Pyatt, Marion Co, on Hwy 62, at T rd running N, 30 ft N of c/l of hwy and 20 ft W of c/l of T rd. Concrete post with standard disk, stamped "P 11 1934". MSL. (A Geod S 242)	1,181.219
BELLEFONTE. IBM S 9. 6.09 mi E of, along M&NA RR and Hwy 62; in NW cor of E. C. Harris yard; red oak tree 10 inches in diameter, nail in root of N side of tree; station is painted. MSL. (A Geod S 242)	1,143.541

Name and description	Elev. ft.
BELLEFONTE. IBM S 10. 7.13 mi E of; via Hwy 62 and M&NA RR; 25 ft W from center of hwy; 60 ft W of 10 ft gate; nail in E root of red oak tree is 22 inches in diameter; station is painted. MSL. (A Geod S 242)	1,135.546
BELLEFONTE. 7.6 mi E of; 13.5 mi E of Harrison, along Hwy 62, at Harmon Church and Zinc rd intersection, 33.5 ft W of hwy, 90 ft N of Zinc rd Y, 96 ft S of SW cor of Marathon filling station; sec 5-T18N-R18W. Concrete post with standard disk, marked "P 23 1934". MSL. (A Geod S 242)	1,223.882
BELLEFONTE. ISM S 11. 8.34 mi E of; via M&NA RR and Hwy 62; 42 ft N of hwy; on SW cor of concrete storm cellar on property of C. T. Brotherton. Chiseled "X"; station is painted. MSL. (A Geod S 242)	1,043.924
BERGMAN. See Oregon. (AGS 254)	
BERGMAN. Station. (MP 243)	1,191.4
BERGMAN. T19N-R20W, sec 9, 6.5 mi N of Harrison, fork of rds running W of Burlington and N to Self P.O., 2,000 ft S of blacksmith shop; iron post, stamped "1386 FTVL". MSL. (USGS 241)	1,386.221
BULL SHOAL. Rt bank of White River; head of shoal. (AGS 254)	510.98
BURLINGTON. Est. (USGS 227)	1,361.
BURLINGTON. Sec 20-T20N-R21W. (AGS 254)	1,483.
CAPPS. Est. (USGS 227)	1,440.
CREST. Station. (MP 243)	1,153.1
CRICKET (Omaha). Station. (MP 243)	1,152.6
DUGGERS MILL. Post office. Ane. (AGS 254)	990.
ELIXIR. Post office. Ane. (AGS 254)	1,025.
ELMWOOD. 125 ft E of forks of rd, T17N-R20W, NW¼ of NW¼ of sec 10, 100 ft E of A. H. Bryant's house, 4 ft S of red oak tree, in limestone post aluminum tablet, stamped "1218 FTVL". MSL. (USGS 241)	1,218.151

Name and description	Elev. ft.
EVERTON. Station. (M&NA 250)	845.0
EVERTON. Top of rail opposite M&NA RR station. MSL. (USC&GS 10)	855.3
EVERTON. 44 ft SW of SW cor of M&NA RR station; 19 ft W of W rail, and 7 ft E of pole 141-15. Standard disk, stamped "L 6 1931" and set in top of concrete post. MSL. (USC&GS 10)	856.199
EVERTON. About 2.6 mi S along M&NA RR from station; 120 ft N of milepost 144, in shallow cut and 20 ft E of E rail. Standard disk, stamped "M 6 1931" and set in top of concrete post. MSL. (USC&GS 10)	908.459
EVERTON. See Duggers Mill. (AGS 254)	
EVERTON. See Rhodes Mill. (AGS 254)	
FRANCIS. Post office. Ane. (AGS 254)	1,140.
GAITHER. Est. (USGS 227)	1,363.
HARRISON. See Francis. (AGS 254)	
HARRISON. Top of rail opposite M&NA RR station. MSL. (USC&GS 10)	1,054.4
HARRISON. In NW cor of town square, iron post stamped "1052 FTVL". MSL. (USGS 241)	1,052.280
MSL. (USC&GS 10)	1,048.863
HARRISON. 75 yards NW of M&NA RR station; 79 ft SW of switch stand just N of station, 47 ft S of S rail, and 8 ft E of a hedge fence. Standard disk, stamped "E 6 1930" and set in top of concrete post. MSL. (USC&GS 10)	1,053.354
HARRISON. IBM S 1. 0.5 mi from court square, along Hwys 62 and 5; 300 ft from foot of hill S of hwy; on headwall of concrete culvert, chiseled "X" on headwall, IBM is painted. MSL. (A Geod S 242)	1,089.404
HARRISON. IBM S 2. 0.95 mi S of; along Hwys 62 and 5, at crest of hill E of T rd 100 ft; in N root of soft maple tree that is 30 inches in diameter, a nail. Tree is painted and is on D. S. Davis property. This is 1 mi from court square. MSL. (A Geod S 242)	1,231.409

Name and description	Elev. ft.
HARRISON. IBM S 3. On Hwys 62 and 5, 1.65 mi from court square; 300 ft S of M&NA RR; S of sawmill office; a chiseled "X" on W cor of headwall of concrete culvert under rd, culvert is 3 ft in diameter, and IBM is painted. MSL. (A Geod S 242)	1,111.884
HARRISON. About 1.7 mi NW along M&NA RR from station, top of W rail at c/l of crossing of US Hwy 65. MSL. (USC&GS 10)	1,109.2
HARRISON. IBM S 4. 2.35 mi from court square, along Hwys 62 and 5; 125 ft E of T rd S; telephone line runs through culvert on N cor of headwall of which there is a chiseled "X"; culvert is 3 ft in diameter and IBM is painted. MSL. (A Geod S 242)	1,207.134
HARRISON. About 2.7 mi E along M&NA RR, about 2½ poles E of pole 128-25, SW of gravel rd crossing, 36 ft W of rd, and 23 ft S of S rail. Standard disk, stamped "F 6 1931" and set in top of concrete post. MSL. (USC&GS 10)	1,169.909
HARRISON. About 3 mi S along St Hwy 7, at Baines school, 205 ft S of c/l of an E and W rd, 39 ft N of S boundary of school yard, 39 ft W of c/l of hwy, and 32 ft S of well. Standard disk, stamped "K 18 1932" and set in top of concrete post. MSL. (USC&GS 20)	1,078.672
HARRISON. 3.4 mi SE of; on Hwy 62 and 65, at Bush Creek and T rd to SW, 98 ft W of name plate dated 1929 on S railing of W end of bridge over Bush Creek. Concrete post with standard tablet, stamped "P-9, 1934". MSL. (A Geod S 242)	1,079.085
HARRISON. Along Hwy 62; T19N-R19W, sec 21 at M&NA RR grade crossing; 400 ft N by E along main line from W end of trestle 132-8; 94 ft N from c/l of track. Concrete post with a standard tablet, stamped "P 10 1934". MSL. (A Geod S 242)	1,027.346
HARRISON. About 3.6 mi W along M&NA RR, SE of country rd crossing, 36 ft E of c/l of rd, 34 ft S of S rail, and 13 ft N of right of way fence line. Standard disk, stamped "D 6 1930" and set in top of concrete post. MSL. (USC&GS 10)	1,232.189

Name and description	Elev. ft.
HARRISON. About 5.5 mi S along St Hwy 7; 56 ft SE of SE cor of house owned by G. W. Hancock, 25 ft W of c/l of hwy and 1 ft E of point 5 ft N of SE cor of yard. Standard disk, stamped "L 18 1932" and set in top of concrete post. MSL. (USC&GS 20)	1,215.542
HARRISON. About 7.25 mi S along St Hwy 7, about 0.25 mi E of Krooked Kreek school, 84 ft SW of SW cor of house owned by A. N. Campbell, 32 ft S of c/l of E and W rd, 18 ft E of c/l of N and S rd, and 8 ft N of SW cor of yard. USGS standard disk, stamped "TT 107 TX 1931" and set in concrete post. MSL. (USC&GS 20)	1,222.685
HARRISON. M 18. In Newton Co. See Newton Co. MSL. (USC&GS 20)	997.029
HARRISON. T20N-R19W-sec 18, on "Rushing Farm", 600 ft S of house, 16.3 mi NE of Harrison, at fork of rd, rd W to Cheatmen, rd E to Self; iron post stamped "1356 FTVL". MSL. (USGS 241)	1,355.826
HILL TOP. Post office. Ano. (AGS 254)	2,210.
HILL TOP. T17N-R22W, NE¼ of sec 13, 15 ft from T line at forks, on Harrison and Huntsville rd, in front of H. S. Mallett's house, in stone, aluminum tablet, stamped "2129 FTVL". MSL. (USGS 241)	2,128.792
KEENER. See Elixir. (AGS 254)	
KEENER. Station. (MP 243)	1,132.4
KENNEDY MOUNTAIN. Triangulation station. Summit. MSL. (USGS 241)	2,085.
LEAD HILL. See Bear Creek. (AGS 254)	
LEAD HILL. See Long's Ferry. (AGS 254)	
LEAD HILL. See Protem. (USGS 210)	
LEAD HILL. See Sycamore. (AGS 254)	
LEAD HILL. Summit. (USGS 227)	1,260.
LEAD HILL. At Sugar Loaf Creek. Ano. (AGS 254)	650.

Name and description	Elev. ft.
LONG'S FERRY. (Mo-Ark Line). White River. Low water at ferry. (AGS 254)	554.50
LOWRY. See Bull Shoal. (AGS 254)	
LOWRY. Est. (USGS 227)	689.
LOWRY. T21N-R20W, sec 23, 1 mi N of Old Lowry, 100 ft SE of Bluff Springs schoolhouse, district 36, iron post, stamped "728 FTVL". (By short spur line). MSL. (USGS 241)	727.638
MYRTLE. Station. (MP 243)	897.5
OLVEY. Top of rail opposite M&NA RR station. MSL. (USC&GS 10)	1,016.0
OLVEY. 220 ft S of M&NA RR station, 9 ft N of pole 136+20, and 18 ft W of W rail. Standard disk, stamped "J 6 1931" and set in top of concrete post. MSL. (USC&GS 10)	1,012.964
OLVEY. About 2.4 mi S along M&NA RR from station; at edge of field, midway between milepost 139 and pole 138+29 and 1 ft E of E right of way fence. Standard disk, stamped "K 6 1931" and set in top of concrete post. MSL. (USC&GS 10)	1,034.637
OMAHA. Sec 27-T21N-R21W, 45 ft E of P.O., 45 ft W of rd, iron post, stamped "1354 FTVL". MSL. (USGS 241)	1,354.114
OREGON. Post Office. Ane. (AGS 254)	1,275.
OREGON. Sec 17-T19N-R19W, 250 ft N of crossroads, iron post, stamped "1324 FTVL". MSL. (USGS 241)	1,324.102
PILOT KNOB. Est. (USGS 240)	1,250.
PLEASANT RIDGE. Post Office. (AGS 254)	1,080.
PROSPERITY. Est. (USGS 227)	1,250.
PROTEM. 5.8 mi SE of; 200 ft W of W bank of White River, at Brown's Ferry, 12 ft S of Mo-Ark St line, 4 ft SE of 12-inch triangular blazed walnut tree, set in limestone boulder; standard tablet, stamped "23 J 1931" and marked "553.2." MSL. (USGS 210)	551.428

Name and description	Elev. ft.
PYATT. Marion Co. P 11. In Boone Co, 9 mi W of, along Hwy 62, at T rd running N, 30 ft N of c/l of hwy and 20 ft W of c/l of T rd. Concrete post with standard tablet, stamped "P 11 1934". MSL. (A Geod S 242)	1,181.219
SELF. Station. (MP 243)	1,003.1
SELF. Sec 3-T20N-R20W, 50 ft E of blacksmith shop; iron post, stamped "811 FTVL". MSL. (USGS 241)	810.883
SYCAMORE. Post Office. Ane. (AGS 254)	680.
VALLEY SPRINGS. Hotel. Ane. (AGS 254)	1,075.
WATKINS. Post Office. Ane. (AGS 254)	1,245.
ZINC. Station. (MP 243)	672.7

CROSS INDEX TO LEVEL LINES IN

CARROLL COUNTY

Line No. 10

Beaver
Cisco
Coin
Elk Ranch
Freeman
Grandview
Green Forest
Tunnel
Urbanette

Line No. 181

Beaver
Grandview

Line No. 250

Berryville
Eureka Springs

Line No. 241

Beaver
Berryville
Carbanal
Cedar Valley
Denver
Eureka Springs
Fairview
Green Forest
Kings River Bridge
Maple
Oak Grove
Pension Mountain
Raum
Rule
Stony Point Church
Yocum

INDEX TO MOUNTAINS IN CARROLL COUNTY

Anderson Mountain
Ant Mountain
Bee Bluff
Blacklick Mountain
Boat Mountain
Brothers Knobs
Brush Mountain
Brushy Knob Mountain
Buck Mountain
Chinkapin Mountain
Crystal Mountain
Dodson Mountain
Grindstone Mountain
Indigo Knob
Pilot Knob (1)
Pilot Knob (2)
Pine Mountain
Pivot Rock
Pond Mountain
Potato Hill
Round Mountain
Sister Knobs
Snow Knob
Sugarloaf Mountain
Walker Mountain
Wood Knob

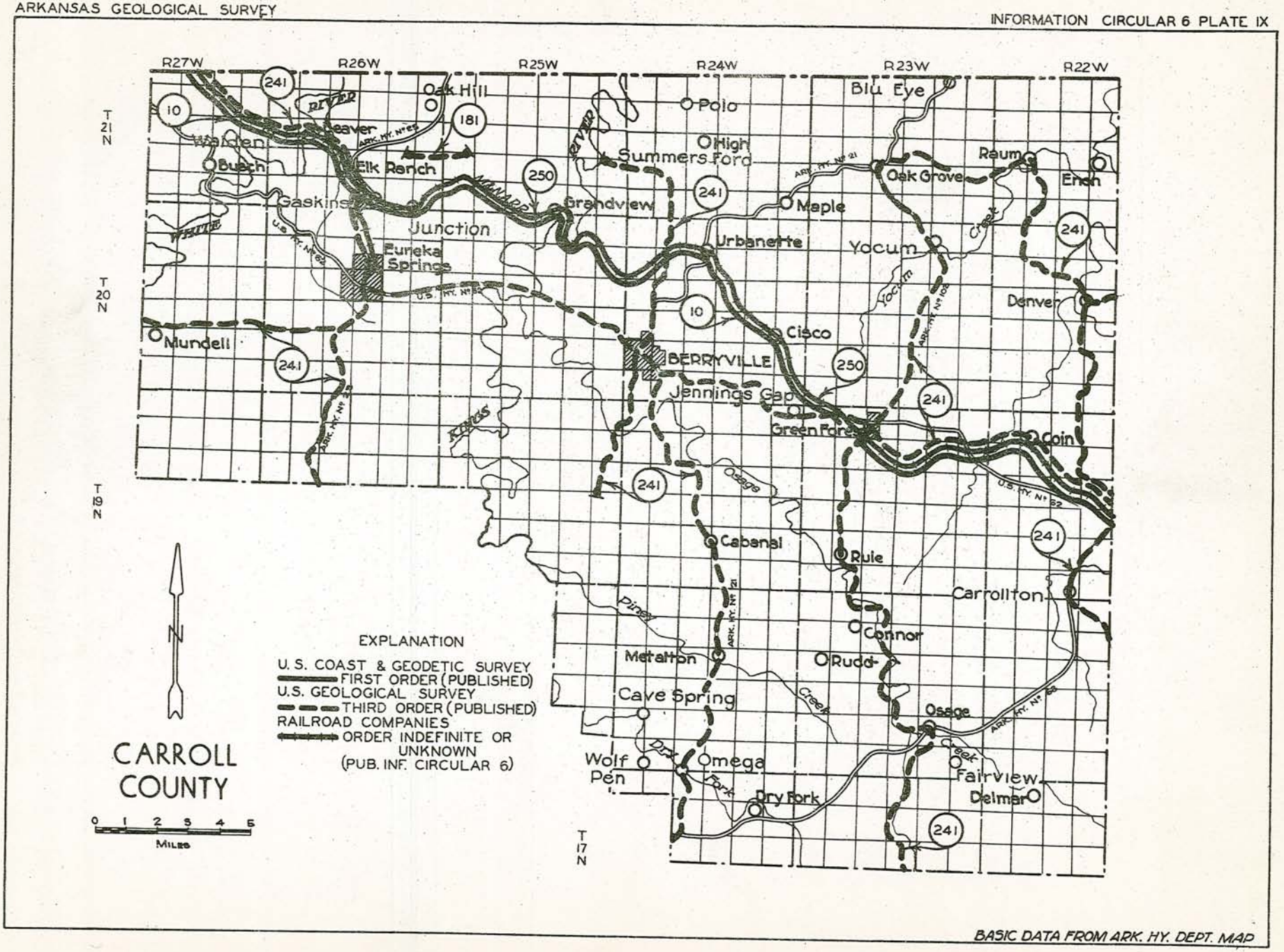

BASIC DATA FROM ARK. HY. DEPT. MAP

Name and description	Elev. ft.
ANDERSON MOUNTAIN. Est. (USGS 227)	1,750.
ANT MOUNTAIN. Est. (USGS 223)	1,400.
BEAVER. See Narrows. (AGS 254)	
BEAVER. See Oak Hill. (USGS 223)	
BEAVER. Top of rail opposite MP RR station. MSL. (USC&GS 10)	929.6
BEAVER. Sec 20-T21N-R26W, 33 ft from E pier of bridge over White River in S wall of Narrows; 2.4 ft above ground aluminum tablet, stamped "929 FTVL". MSL. (USGS 241)	930.408
BEAVER. About 0.1 mi W of M&NA RR station; at hwy bridge over White River; 1 ft from N end of bridge, and in W wall. Standard disk, stamped "Q 5 1930". MSL. (USC&GS 10)	926.675
BEAVER. T21N-R26W, near where N and S section line between secs 25 and 26 crosses Mo-Ark st line, 15 ft S x 10 ft W of rd junction opposite Oak Valley general store, in root N side of 10-inch post oak tree, on E side of gate; nail and washer, painted on telephone pole 3 ft N "1078.0". MSL. (USGS 181)	1,078.088
BEAVER. Mo-Ark st line, 1.2 mi S of, 25 ft N of Berry switch on M&NA RR in side of rock 1 ft above ground bronze tablet, stamped "998 FTVL". MSL. (USGS 241)	998.983
BEAVER. About 4.4 mi NW along M&NA RR from station at; about 1 mi SE of Mo-Ark st line, 38 ft SE of bridge 69.4, 26 ft E of E rail, and 8 ft E of right of way fence, in hard limestone ledge. Standard disk, stamped "P 5 1930". MSL. (USC&GS 10)	1,015.372
BEE BLUFF. Summit. Est. (USGS 227)	2,100.
BERRYVILLE. Station. M&NA 250)	2,230.0
BERRYVILLE. In public square, 10 ft S of W stile of park, under music stand, iron post, stamped "1256 FTVL". MSL. (USGS 241)	1,255.924
BERRYVILLE. 2.2 mi W of; in front of E. H. Smith residence, on N side of rd, on top of	

Name and description	Elev. ft.
first stone step to spring. MSL. (USGS 241)	1,217.32
BLACK LICK MOUNTAIN. Summit. (USGS 227)	1,826.
BOAT MOUNTAIN. Summit. Ane. (AGS 254)	1,550.
BROTHERS KNOB. Est. (USGS 223)	1,750.
BRUSH MOUNTAIN. Summit. Est. (USGS 223)	1,450.
BRUSHY KNOB. Summit. Est. (USGS 223)	1,800.
BUCK MOUNTAIN. Summit. Est. (USGS 222)	1,650.
BUSCH. Est. (USGS 223)	1,154.
CABANAL. T19N-R24W, E side of sec 28, on Kingston rd, SW cor of Wright's store, 5 ft SW of iron post, stamped "1286 FTVL". MSL. (USGS 241)	1,288.340
CARROLLTON. Est. (USGS 227)	1,202.
CEDAR VALLEY. T18N-R24W, sec 15, 14 ft NE of schoolhouse, on Kingston rd, near mouth of Cedar Creek. Iron post, stamped "1365 FTVL". MSL. (USGS 241)	1,367.312
CHINKAPIN MOUNTAIN. Est. (USGS 223)	1,650.
CISCO. Top of rail opposite M&NA RR station. MSL. (USC&GS 10)	1,328.0
CISCO. At; 171 ft E of M&NA RR station; NE of grade crossing, 51 ft E of c/l of rd, and 28 ft N of N rail. Standard disk, stamped "W 5 1930" and set in top of concrete post. MSL. (USC&GS 10)	1,322.819
COIN. At; on M&NA RR, 200 ft E of station sign board, 225 ft E of section tool house, 115 ft E of switch stand, and 53 ft N of N rail. Standard disk, stamped "Z 5 1930" and set in top of concrete post. MSL. (USC&GS 10)	1,108.466
COIN. About 1.75 mi W along M&NA RR from station at; at top of E rail at c/l of crossing of US Hwy 62. MSL. (USC&GS 10)	1,136.9
COIN. About 1.9 mi W along M&NA RR, from station at; 118 ft E of pole 104+15, 37 ft S of S rail,	

Name and description	Elev. ft.
and in edge of field. Standard disk, stamped "Y 5 1930" and set in top of concrete post. MSL. (USC&GS 10)	1,141.071
CONNOR. Est. (USGS 227)	1,339.
CRYSTALL MOUNTAIN. Summit. Est. (USGS 227)	2,050.
DENVER. T20N-R22W, in Joe A. Young's yard at; 6 ft E of E fence; 10 ft S of N fence, in top of stone post 6 x 12 x 30 inches set in ground, bronze tablet, stamped "1028 FTVL". MSL. (USGS 241)	1,028.085
DODSON MOUNTAIN. Summit. Est. (USGS 228)	2,050.
DRYFORK. Post Office. Ane. (AGS 254)	1,400.
ELK RANCH. Top of rail opposite M&NA RR station. MSL. (USC&GS 10)	957.3
ELK RANCH. At junction on M&NA RR, 124 ft S of hwy bridge, 35 ft E of c/l of gravel rd, 88 ft S of S rail, and in cor of field. Standard disk, stamped "R 5 1930" and set in top of concrete post. MSL. (USC&GS 10)	1,028.955
ENON. Est. (USGS 227)	934.
EUREKA SPRINGS. Station. (M&NA 250)	1,112.0
EUREKA SPRINGS. Crescent Hotel. Ane. (AGS 254)	1,463.
EUREKA SPRINGS. On E side of Crescent Hotel, 9 ft from NE cor of dining hall, 3.8 ft above ground aluminum tablet, stamped "1461 FTVL". MSL. (USGS 241)	1,462.251
EUREKA SPRINGS. 1.5 mi E of; on Berryville rd, on ledge of rock in Mill Hollow; chiseled cross. MSL. (USGS 241)	1,260.78
FAIRVIEW. Sec 26-T18N-R23W, in stone front on W. S. Hittson's store. Bronze tablet, stamped "1331 FTVL". MSL. (USGS 241)	1,331.579
FREEMAN. 465 ft E of M&NA RR bridge, 116 ft NE of derail sign near concrete platform, N of base of triangle formed by spur line to Berryville, and 20 ft N of N rail of main line. Standard disk, stamped "U 5 1930" and set in	

Name and description	Elev. ft.
top of concrete post. MSL. (USC&GS 10)	1,051.481
GRANDVIEW. See King's River Bridge. (USGS 241)	
GRANDVIEW. See Stony Point. (USGS 241)	
GRANDVIEW. Top of rail in front of M&NA RR station. MSL. (USC&GS 10)	1,145.5
GRANDVIEW. 132 ft W of W end of M&NA RR station; 30 ft S of S rail, and in W end of small park. Standard disk, stamped "T 5 1930" and set in top of concrete post. MSL. (USC&GS 10)	1,146.579
GRANDVIEW. T21N-R25W, on top of hill, in SW¼ of sec 30, 90 ft E of rail fence line N, 8 ft N of center of E and W rd, on Mo-Ark st line, set in limestone ledge level with surface of rd; bronze tablet, stamped "P T Sta No. 10 1923 L S Mo" and painted on tree nearby "1160.3". MSL. (USGS 181)	1,160.403
GREEN FOREST. Top of rail opposite M&NA RR station. MSL. (USC&GS 10)	1,329.5
GREEN FOREST. Sec 4-T19N-R23W, at SW cor of Bank of Green Forest, in stone doorsill; aluminum tablet, stamped "1349 FTVL". MSL. (USGS 241)	1,349.039
GREEN FOREST. About 300 ft W of M&NA RR station; 85 ft SE of SE cor of Magnolia oil company plant, and 44 ft N of N rail. Standard disk, stamped "X 5 1930" and set in top of concrete post. MSL. (USC&GS 10)	1,333.593
GREEN FOREST. About 1 mi NW along M&NA RR station, top of W rail at c/l of crossing of US Hwy 62. MSL. (USC&GS 10)	1,298.3
GREEN FOREST. 5 mi E of; in milepost 45. Spike. MSL. (USGS 241)	1,112.04
GRINDSTONE MOUNTAIN. Est. (USGS 223)	1,750.
HIGH. Est. (USGS 223)	1,089.
INDIGO KNOB. Est. (USGS 223)	1,600.
JUNCTION. Est. (USGS 223)	1,050.
KING'S RIVER BRIDGE. T20N-R25W, sec 20; 6.8 mi	

Name and description	Elev. ft.
E of Eureka Springs, 6.8 mi W of Berryville, 100 ft W of W end of bridge at; 5 ft N of toll gate; iron post stamped "1066 FTVL". MSL. (USGS 241)	1,067.768
MAPLE. Est. (USGS 227)	1,210.
MAPLE. 3.5 mi W, 1 mi N, T21N-R24W, S½ sec 29, junction of Eureka Springs and Viola rds; iron post stamped "1226 FTVL". USGS 1 P. MSL. (USGS 241)	1,228.086
METALTON. See Cedar Valley. (USGS 241)	
METALTON. See Omega. (AGS 254)	
MUNDELL. Est. (USGS 223)	1,000.
OAK GROVE. Sec 28-T21N-R23W, in SE cor of fence, in yard of J. H. Evans, in top of stone post 6 x 22 inches; bronze tablet, stamped "1347 FTVL". MSL. (USGS 241)	1,347.329
OAK HILL. Post Office. Ane. (AGS 254)	1,123.
OAK HILL. Est. (USGS 223)	1,204.
OMEGA. Post Office. Ane. (AGS 254)	1,360.
OSAGE. See Fairview. (USGS 241)	
OSAGE. Est. (USGS 227)	1,332.632
PENSION MOUNTAIN. Sec 24-T19N-R25W, 5.8 mi SW of Berryville, 200 yards from summit of mountain, on new Huntsville wagon rd, in side of projecting rock; bronze tablet, stamped "1565 FTVL". MSL. (USGS 241)	1,566.520
PILOT KNOB. Summit. Est. (USGS 227)	1,900.
PILOT KNOB. Summit. T20N-R24W. (USGS 227)	1,735.
PINE MOUNTAIN. Summit. Est. (USGS 227)	1,850.
PIVOT MOUNTAIN. Est. (USGS 223)	1,450.
POND MOUNTAIN. Summit. Est. (USGS 223)	1,750.
POTATO HILL. Summit. Est. (USGS 227)	1,789.

Name and description	Elev. ft.
RAUM. Sec 20-T21N-R22W, at base of chimney of A. Winkle's residence; in coping, bronze tablet, stamped "965 FTVL". MSL. (USGS 241)	965.121
ROUND MOUNTAIN. Est. (USGS 227)	1,850.
RULE. Post Office. Ane. (AGS 254)	1,320.
RULE. T19N-R23W, SW¼ of sec 29, 200 yards S of J. W. McCalib's house, 50 ft E of blazed elm tree in limestone outcrop; bronze tablet, stamped "1245 FTVL". MSL. (USGS 241)	1,244.765
SAFFER MOUNTAIN. Summit. (USGS 227)	2,030.
SISTER KNOB. Est. (USGS 223)	1,500.
SNOW KNOB. Est. (USGS 223)	1,850.
STONY POINT. 300 yards S of Summer Ford on Berryville-Cassville rd, 11 ft S of SW cor of church, between T21N-R24W, and sec 25-T21N-R25W; iron post, stamped "962 FTVL". MSL. (USGS 241)	964.377
SUGARLOAF MOUNTAIN. Est. (USGS 223)	1,700.
TUNNEL. Top of rail opposite M&NA RR station. MSL. (USC&GS 10)	1,256.9
TUNNEL. At; at M&NA RR station; 690 ft W of W end of; 30 ft S of S rail, in concrete foundation pier of an old crane. Standard disk, stamped "S 5 1930". MSL. (USC&GS 10)	1,259.308
URBANETTE. See Boat Mountain (AGS 254)	
URBANETTE. Top of rail opposite M&NA RR station. MSL. (USC&GS 10)	1,276.2
URBANETTE. At; 156 ft W of M&NA RR station; 57 ft S of S rail, and 1 ft N of property line force. Standard disk, stamped "V 5 1930" and set in top of concrete post. MSL. (USC&GS 10)	1,275.765
WALDEN. Est. (USGS 223)	1,000.
WALKER MOUNTAIN. Est. (USGS 223)	1,950.
WOODS KNOB. Summit. Est. (USGS 223)	1,500.

Name and description	Elev. ft.
YOCUM. Sec 2-T20N-R23W, 300 yards E of creek crossing, on E side of mill, in stone foundation; bronze tablet, stamped "1084 FTVL". MSL. (USGS 241)	1,084.075

CROSS INDEX TO LEVEL LINES IN CLEBURNE COUNTY

Line No. 10

Edgemont
Heber Springs
Higden
Miller
Red River

Line No. 250

Edgemont
Miller

INDEX TO MOUNTAINS IN CLEBURNE COUNTY

Pond Mountain

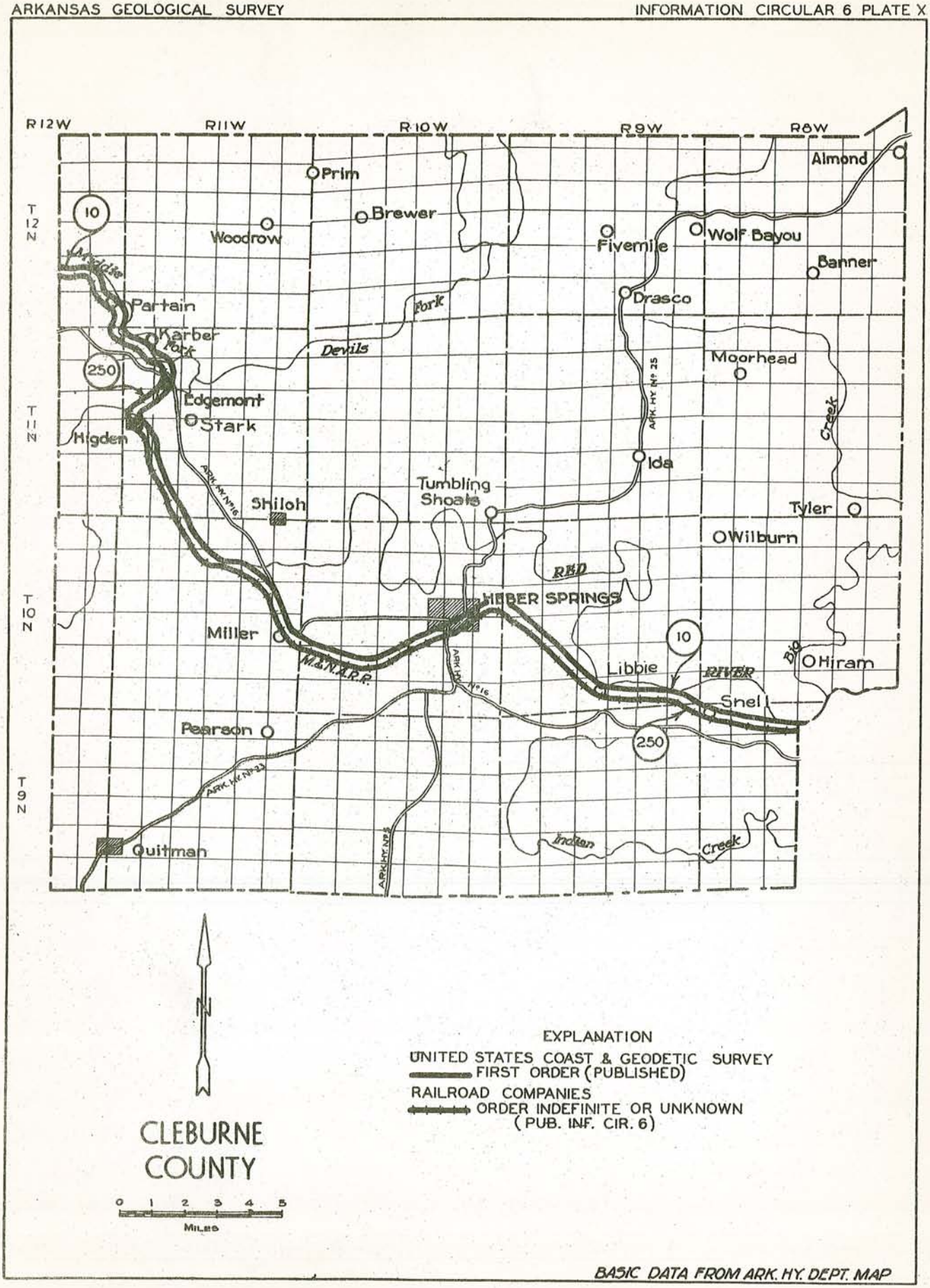

BASIC DATA FROM ARK. HY. DEPT. MAP

Name and description	Elev. ft.
ALMOND. Est. (USGS 217)	1,127.
ALMOND. Post Office. Ane. (AGS 254)	1,140.
BANNER. Ane. (USGS 217)	960.
BREWER. Est. (AGS 300)	1,125.
BROWNSVILLE. Est. (USGS 236)	941.
EDGEMONT. Station. (M&NA 250)	441.0
EDGEMONT. Top of rail opposite M&NA RR station. MSL. (USC&GS 10)	444.7
EDGEMONT. About 0.5 mi N along M&NA RR from; about 2,530 ft N of station, at a cut 13 ft E of c/l of track and in ledge of blue limestone. Standard disk, stamped "Q 7 1931". MSL. (USC &GS 10)	462.148
EDGEMONT. About 0.75 mi S along M&NA RR from station. Top of rail opposite milepost 228. MSL. (USC&GS 10)	427.0
EDGEMONT. About 1.25 mi N along M&NA RR from station. Top of rail opposite milepost 226. MSL. (USC&GS 10)	438.1
EDGEMONT. About 2.25 mi N along M&NA RR from station. Top of rail opposite milepost 225. MSL. (USC&GS 10)	438.2
EDGEMONT. About 3.25 mi N along M&NA RR from station. Top of rail opposite milepost 224. MSL. (USC&GS 10)	450.0
EDGEMONT. About 4.25 mi N along M&NA RR from station. Top of rail opposite milepost 223. MSL. (USC&GS 10)	459.6
EDGEMONT. About 5.25 mi N along M&NA RR from station. Top of rail opposite milepost 222. MSL. (USC&GS 10)	471.6
EDGEMONT. About 5.3 mi N along M&NA RR from; about 180 ft N of milepost 222, opposite pole 221-29, and 26 ft W of c/l of track. Standard disk, stamped "P 7 1931" and set in top of concrete post. MSL. (USC&GS 10)	475.783

Name and description	Elev. ft.
EDGEMONT. About 6.25 mi N along M&NA RR from station. Top of rail opposite milepost 221. MSL. (USC&GS 10)	476.1
EDGEMONT. About 7.25 mi N along M&NA RR from station. Top of rail opposite milepost 220. MSL. (USC&GS 10)	484.8
FIVEMILE. Est. (AGS 300)	1,000.
HEBER SPRINGS. See Waco. (AGS 254)	
HEBER SPRINGS. Top of E rail opposite M&NA RR station. MSL. (USC&GS 10)	335.8
HEBER SPRINGS. At courthouse, in concrete floor of porch, 6 inches S of column on rt of entrance. Standard disc, stamped "W 7 1931". MSL. (USC &GS 10)	354.153
HEBER SPRINGS. 81 ft N of N end of M&NA RR station, and 98 ft SW of c/l of main track. Standard disk, stamped "V 7 1931" and set in top of concrete post. MSL. (USC&GS 10)	337.496
HEBER SPRINGS. About 0.25 mi W along M&NA RR from station, top of rail opposite milepost 243. MSL. (USC&GS 10)	342.7
HEBER SPRINGS. About 0.75 mi E along M&NA RR from station, top of rail opposite milepost 244. MSL. (USC&GS 10)	317.9
HEBER SPRINGS. About 1.25 mi W along M&NA RR from station, top of rail opposite milepost 242. MSL. (USC&GS 10)	373.6
HEBER SPRINGS. 1.5 mi W of, T10N-R10W NE¼ of NW¼ of sec 26; along Hwy 25, and 34 ft E of center of; 79 ft N of center of top of headwall of concrete culvert under rd. Concrete post with standard tablet stamped "D-53, 1934". MSL. (A Geod S 242)	475.641
USC&GS Preliminary	476.144
HEBER SPRINGS. About 1.75 mi S along M&NA RR from station, top of rail opposite milepost 245. MSL. (USC&GS 10)	299.9
HEBER SPRINGS. 1.9 mi N of; via Hwy 25; T10N-R10W, NW¼ of NE¼ of sec 11; at intersection of	

Name and description	Elev. ft.
Hwy 25 and dirt rd running W to Case Ford; 19 ft N of c/l of dirt rd; 51 ft E and 109 ft N of SE cor of main part of store building. Concrete post with standard tablet, stamped "B-16, 1934". MSL. (A Geod S 242)	560.374
USC&GS Preliminary	560.042
HEBER SPRINGS. About 2.25 mi W along M&NA RR from station, top of rail opposite milepost 241. MSL. (USC&GS 10)	396.6
HEBER SPRINGS. About 2.75 mi S along M&NA RR from; 73 ft SW of milepost 246, and 42 ft W of c/l of track. Standard disk, stamped "X 7 1931" and set in top of concrete post. MSL. (USC&GS 10)	279.547
HEBER SPRINGS. About 2.75 mi S along M&NA RR from station, top of rail opposite milepost 246. MSL. (USC&GS 10)	280.9
HEBER SPRINGS. 3.9 mi N of; via Hwy 25; T10N-R10W, SE¼ of NE¼ of sec 1; at S end of suspension bridge over Little Red River; 16 ft N of c/l of Hwy 25 and 7 ft E of E cor of SE tower of bridge. Concrete post with standard tablet, stamped "B-15, 1934". MSL. (A Geod S 242)	334.146
USC&GS Preliminary	334.207
HEBER SPRINGS. 7.4 mi NE of; via Hwy 25; T11N-R9W, NE¼ of NE¼ of sec 32, 3 mi NE of Tumbling Shoals bridge, via Hwy 25; 24 ft S of c/l of hwy; 15 ft S and 24 ft W of SE cor of wood culvert on Hwy 25. Concrete post with standard tablet, stamped "B-14, 1934". MSL. (A Geod S 242)	730.336
USC&GS Preliminary	730.374
HIGDEN. See Kinderhook. (AGS 254)	
HIGDEN. Top of rail opposite M&NA RR station. MSL. (USC&GS 10)	403.1
HIGDEN. About 0.4 mi SE along M&NA RR from station, top of rail opposite milepost 230. MSL. (USC&GS 10)	398.9
HIGDEN. 82 ft S of S end of M&NA RR station, and 22 ft W of c/l of track. Standard disk, stamped "R 7 1931" and set in top of concrete post. MSL. (USC&GS 10)	406.374

Name and description	Elev. ft.
HIGDEN. About 0.6 mi N along M&NA RR from station, top of rail opposite milepost 229. MSL. (USC &GS 10)	397.9
HIGDEN. About 1.4 mi SE along M&NA RR from station, top of rail opposite milepost 231. MSL. (USC &GS 10)	382.5
HIGDEN. About 2.4 mi SE along M&NA RR from station, top of rail opposite milepost 232. MSL. (USC &GS 10)	384.9
HIGDEN. About 3.4 mi SE along M&NA RR from station, top of rail opposite milepost 233. MSL. (USC &GS 10)	371.7
HIRAM. Est. (AGS 300)	275.
IDA. 10 mi NE of Heber Springs via Hwy 25, T11N-R9W NW¼ of NW¼ of sec 26; 61 ft S and 15.5 E of NW cor of sec 26; 25 ft W of c/l of Hwy 25; 10 ft W of W end of stone culvert; 10 ft E and 100 ft N of NE cor of post office and store, 52 ft E of white house. Concrete post with standard tablet, stamped "B-12, 1934". MSL. (A Geod S 242)	888.904
IDA. 1.6 mi N of; via Hwy 25; and 11.6 mi NE of Heber Springs via Hwy 25; T11N-R9W, NE¼ of SW¼ of sec 14, 25 ft E of c/l of Hwy 25, and 122 ft NE of junction of hwy and dirt rd; 105 ft SE of concrete culvert on hwy, concrete post with standard tablet, stamped "B-11, 1934". MSL. (A Geod S 242)	989.440
KINDERHOOK. Post Office. (AGS 254)	440.
LIBBIE. Est. (AGS 300)	340.
McJESTER. Est. (AGS 300)	325.
MILLER. Station. (M&NA 250)	385.0
MILLER. On right-of-way of M&NA RR, 17 ft S of milepost 237, and 30 ft E of c/l of tracks. Standard disk, stamped "T 7 1931" and set in top of concrete post. MSL. (USC&GS 10)	385.803
MILLER. Top of rail opposite milepost 237. MSL. (USC&GS 10)	387.6

Name and description	Elev. ft.
MILLER. About 1 mi S along M&NA RR from station, top of rail opposite milepost 238. MSL. (USC &GS 10)	374.8
MILLER. About 1 mi N along M&NA RR from station, top of rail opposite milepost 236. MSL. (USC &GS 10)	382.6
MILLER. About 2 mi N along M&NA RR from station, top of rail opposite milepost 235. MSL. (USC &GS 10)	372.0
MILLER. About 2 mi S along M&NA RR from station, top of rail opposite milepost 239. MSL. (USC &GS 10)	399.5
MILLER. About 2.1 mi S along M&NA RR, 685 ft S of milepost 239, 43 ft E of c/l of track, and 13 ft N of pole 239+4. Standard disk, stamped "U 7 1931" and set in top of concrete post. MSL. (USC&GS 10)	402.099
MILLER. About 3 mi N along M&NA RR, 118 ft N of milepost 234, and 23 ft W of c/l of track. Standard disk, stamped "S 7 1931" and set in top of concrete post. MSL. (USC&GS 10)	376.420
MILLER. About 3 mi S along M&NA RR from station, top of rail opposite milepost 240. MSL. (USC &GS 10)	418.8
PANGBURN. White Co Z 7. In Cleburne Co, about 4 mi N along M&NA RR, at a grade crossing, 42 ft E of c/l of track, 20 ft N of rd, and 12 ft N of pole 252+10. Standard disk, stamped "Z 7 1931" and set in top of concrete post. MSL. (USC&GS 10)	270.068
PARTAIN. Est. (AGS 300)	500.
PEARSON. Est. (AGS 300)	500.
POND MOUNTAIN. Summitt. (AGS 254)	1,360.
PRIM. Est. (USGS 236)	1,324.
QUITMAN. 0.4 mi E of; along Hwy 25, T9N-R11W, NE¼ of NW¼ of sec 30; 40 ft S of center of hwy; 63 ft E of center of top headwall of concrete culvert under hwy. Concrete post with standard tablet, stamped "D 46 1934". MSL. (A Geod S 242)	593.440

Name and description	Elev. ft.
QUITMAN. 2.4 mi E of; on Hwy 25, T9N-R11W, SW¼ of NW¼ of sec 21; 34 ft S of center of hwy and 246 ft W of center of top headwall of concrete culvert under rd. Concrete post with standard tablet, stamped "D 47 1934". MSL. (A Geod S 242)	639.369
USC&GS Preliminary	654.086
QUITMAN. 4.4 mi E of; along Hwy 25; T9N-R11W NW¼ of NE¼ of sec 15; 56 ft from center of hwy and 44 ft S of center of top headwall of concrete pipe culvert under rd. Concrete post with standard tablet, stamped "D 48 1934". MSL. (A Geod S 242)	604.939
USC&GS Preliminary	654.086
QUITMAN. 6.4 mi E of; along Hwy 25; T9N-R11W, SW¼ of NW¼ of sec 12, 38 ft from c/l of hwy S and 442 ft W of center of top of headwall of concrete culvert under rd. Concrete post with standard tablet, stamped "D 49 1934". MSL. (A Geod S 242)	710.655
USC&GS Preliminary	722.282
QUITMAN. 8.4 mi E of; T9N-R10W, SW¼ of NW¼ of sec 5; along Hwy 25, and 66 ft from center of E; 3.8 ft S of center of S end of headwall of Cadron Creek bridge; 80 ft from E of bridge. Concrete post with standard tablet, stamped "D 50 1934". MSL. (A Geod S 242)	633.173
QUITMAN. 10.4 mi E of; T10N-R10W, SE¼ of SW¼ of sec 33; along Hwy 25 and 28 ft S of c/l of; 34 ft N of US marker on hickory tree, and 11 ft N of center of side rd leading off to SW from Hwy 25. Concrete post with standard tablet, stamped "D 51 1934". MSL. (A Geod S 242)	879.912
USC&GS Preliminary	891.432
QUITMAN. 12.4 mi E of; T10N-R10W, SW¼ of NW¼ of sec 35; along Hwy 25; 30 ft S of c/l of hwy; 215 ft W of center of top of S end of 18-inch tubular concrete culvert under rd. Concrete post with standard tablet, stamped "D 52 1934". MSL. (A Geod S 242)	887.772
RED RIVER. About 0.4 mi E along M&NA RR, from station, top of rail opposite milepost 250. MSL. (USC&GS 10)	275.10
RED RIVER. About 0.6 mi NW along M&NA RR, from station, top of rail opposite milepost 249.	

Name and description	Elev. ft.
MSL. (USC&GS 10)	276.8
RED RIVER. About 1.4 mi E along M&NA RR, from station, top of rail opposite milepost 251. MSL. (USC&GS 10)	275.5
RED RIVER. About 1.6 mi NW along M&NA RR, from station, top of rail opposite milepost 248. MSL. (USC&GS 10)	281.2
RED RIVER. About 2.4 mi E along M&NA RR, from station, top of rail opposite milepost 252. MSL. (USC&GS 10)	273.2
RED RIVER. About 2.6 mi NW along M&NA RR, from station, top of rail opposite milepost 247. MSL. (USC&GS 10)	279.7
RED RIVER. On right-of-way of M&NA RR, 30 ft N of station sign, near pole 249+18, and 22 ft E of c/l of track. Standard disk, stamped "Y 7 1931" and set in top of concrete post. MSL. (USC&GS 10)	274.402
SANDEFF. Est. (AGS 300)	750.
SHILOH. See Tina. (AGS 254)	
SHILOH. See Upper Ferry. (AGS 254)	
SHILOH. Est. (USGS 236)	421.
SNELL. Est. (AGS 300)	340.
STARK. Est. (AGS 300)	650.
TINA. Post Office. Ane. (AGS 254)	1,010.
TUMBLING SHOALS. Est. (AGS 300)	500.
TYLER. Post Office. Ane. (AGS 254)	675.
UPPER FERRY. Ford of Little Red River. Ane. (AGS 254)	350.
WACO. Post Office. Ane. (AGS 254)	500.
WILBURN. Est. (USGS 217)	350.
WOLF BAYOU. Est. (USGS 218)	942.
WOODROW. Est. (AGS 300)	1,100.

CROSS INDEX TO LEVEL LINES IN

CRAWFORD COUNTY

Line No. 25

Armada
Chester
Lancaster
Mountainburg
Porter
Rudy
Schaberg
Smeltzer
Van Buren

Line No. 26

Alma
Box Springs
Dyer
Mulberry
Van Buren

Line No. 100

Alma
Catcher
Dyer
Mulberry
Van Buren

Line No. 208

Bidville School

Line No. 209

Bidville School
Locke
Locke School
Mulberry

Line No. 241

Belmont
Lee's Creek
Lockard Mountain
Mountainburg
Sand Point
Stattler

Line No. 243

Alma
Greenwood Junction
Shibley
Van Buren

Line No. 244

Chester
Meadows
Mountainburg
Porter
Van Buren
Walkers

INDEX TO MOUNTAINS IN CRAWFORD COUNTY

Bald Knob
Cartwright Mountain
Chinkapin Knob
Grapevine Knob
Grassy Mountain
Henderson Mountain
Kimes Mountain
Liberty Hill
Lockhard Mountain
Locust Mountain
Maxey Mountain
Meadow Mountain
Patrick Mountain
Pine Mountain
Wind Mountain
Winset Mountain

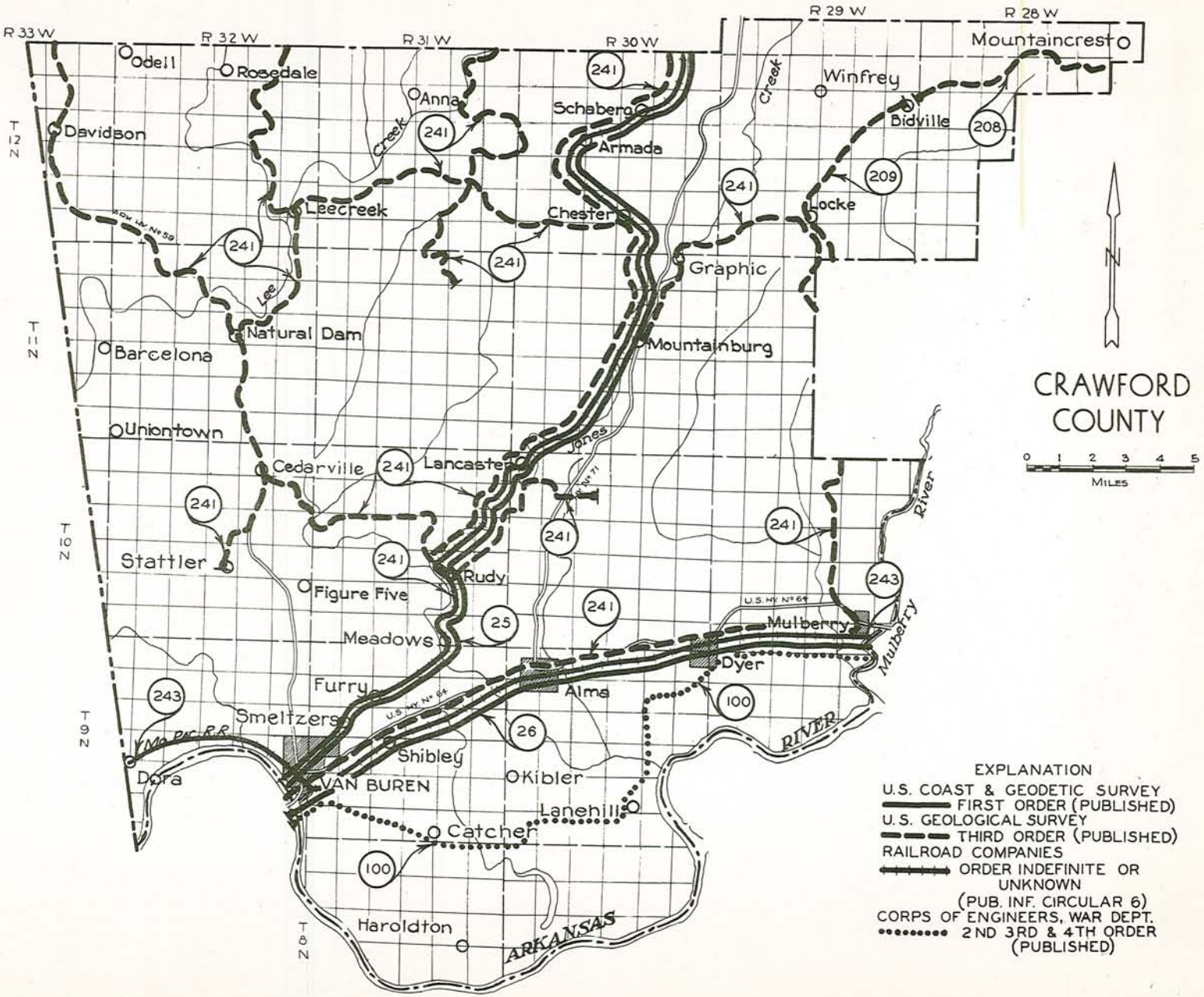

BASIC DATA FROM ARK. HY. DEPT. MAP

Name and description	Elev. ft.
ALMA. Station. (MP 243)	430.2
ALMA. XXXVI. Directly S of MP RR station in N wall of brick store owned in 1893 by L. C. Locke in seventeenth course from foundation, and in fifth brick from NE cor. Center of hole in brick, formerly holding a copper bolt. MSL. (USC&GS 26)	235.304
ALMA. Top of rail opposite MP RR station. MSL. (USC&GS 26)	432.9
ALMA. About 100 ft N of W end of MP RR station, and about 50 ft E of grade crossing. Standard disk, stamped "A 29 1932" and set in top of concrete post. MSL. (USC&GS 26)	432.220
ALMA. About 0.5 mi W of MP RR station, top of rail opposite MP RR milepost 490. MSL. (USC&GS 26)	426.6
ALMA. About 0.5 mi E; top of rail opposite MP RR milepost 489. MSL. (USC&GS 26)	425.6
ALMA. About 1.2 mi W along MP RR, 20 poles W of milepost 490, at bridge 400, on N side of track, and in top of E end of concrete abutment. Standard disk, stamped "Z 28 1932". MSL. (USC&GS 26)	432.289
ALMA. About 1.5 mi E; top of rail opposite MP RR milepost 488. MSL. (USC&GS 26)	426.3
ALMA. About 1.5 mi W; top of rail opposite MP RR milepost 491. MSL. (USC&GS 26)	442.6
ALMA. About 2 mi E along MP RR from; about 12½ poles W of milepost 487, at a grade crossing 35 ft S of track, 30 ft N of rd paralleling track, and 20 ft E of crossroad. Standard disk, stamped "B 29 1932" and set in top of concrete post. MSL. (USC&GS 26)	425.006
ALMA. About 2.5 mi E; top of rail opposite MP RR milepost 487. MSL. (USC&GS 26)	429.6
ALMA. About 3 mi W along MP RR, 17 poles W of milepost 492, and 48 ft S of track. Standard disk, stamped "Y 28 1932" and set in top of concrete post. MSL. (USC&GS 26)	486.115

Name and description	Elev. ft.
ALMA. About 3.5 mi W; top of rail opposite MP RR milepost 493. MSL. (USC&GS 26)	490.8
ALMA. 4 mi S of; 1½-inch iron pipe driven at NW cor of rd intersection at ¼ cor secs 30 and 31, T9N-R30W, in fence cor. TBM 43 C. MGL. (USE 100)	430.590
ALMA. 4 mi S and 1 mi E of; standard USE-PBM set at exact NW cor of W. M. Powell's store. This is a large frame building at NW cor of sec 33; T9-R30W. PBM 44. MGL. (USE 100)	463.280
ALMA. 5 mi S of; top of gas valve stem on main line running E and W. This valve is at SW cor of "T" rd intersection at ¼ cor of secs 31 and 6, T 8 and 9 N-R30W. TBM 43 B. MGL. (USE 100)	327.738
ALMA. 5 mi S and 0.4 mi W of; 0.4 mi W of ¼ cor of sec 31 and 6; T 8 and 9 N-R30W. RR spike in N side of 30-inch white oak tree in rd right of way. TBM 43 A. MGL. (USE 100)	432.613
ALMA. 3.5 mi S and 2.5 mi E of; square cut on SE end of bottom concrete step at NE cor of Lane Hill schoolhouse. TBM 44 B. MGL. (USE 100)	423.776
ALMA. 4 mi S and 2 mi E of; square cut on NE sandstone foundation post of one story house. Said house is 80 ft W and 40 ft S of cor of secs 28, 27, 33 and 34; T9N-R30W. TBM 44 A. MGL. (USE 100)	446.858
ALMA. See Fines Springs. (ACS 254)	
ARMADA. Top of rail opposite SLSF Ry milepost 383. MSL. (USC&GS 25)	977.8
ARMADA. RV 24 (SLSF). About 1/8 mi NE along SLSF Ry from; about 32-3/4 poles SW of milepost 382, in top of NE end of SE concrete culvert. Standard monel-metal rivet. MSL. (USC&GS 25)	987.295
ARMADA. About 1/8 mi NE along SLSF Ry from; about 32-3/4 poles SW of milepost 382, NW of track and in top of SW end of concrete culvert. Standard disk, stamped "Z 27 1932". MSL. (USC&GS 25)	986.428
ARMADA. About 1 mi S of; top of rail opposite	

Name and description	Elev. ft.
SLSF Ry milepost 384. MSL. (USC&GS 25)	940.0
BALD KNOB. Summit. Est. (USGS 239)	1,500.0
BELMONT. Abandoned P. O. ¼ cor on E side of sec 9 T10N-R30W, iron post stamped "873FS". MSL. (USGS 241)	874.668
BIDVILLE. Est. (USGS 239)	2,041.
BIDVILLE SCHOOL. 0.7 mi E of; 0.1 mi E of farmhouse, 125 ft W of stone culvert, 30 ft S of rd, in root on N side of 30-inch oak tree; copper nail and washer, painted "USBM 2256.5". MSL. (USGS 208)	2,256.10
BIDVILLE SCHOOL. 1 mi W of; 25 ft N and 10 ft W of NW cor of C. C. Caselman's house; 15 ft S of rd, in root on N side of 20-inch oak tree; copper nail and washer, painted "USBM 2200.9". MSL. (USGS 208)	2,200.49
BIDVILLE SCHOOL. 2 mi W of; 250 ft S and 120 ft W of A. W. Ruck's house, 150 ft S of c/l of rd, in root on N side of 12-inch apple tree; copper nail and washer, painted "USBM 2252.5". MSL. (USGS 209)	2,252.19
BIDVILLE SCHOOL. 2.3 mi E of; 15 ft E of c/l of rd, in root on W side of 24-inch oak tree; copper nail and washer, painted "USBM 2320.3". MSL. (USGS 208)	2,319.87
BIDVILLE SCHOOL. 2.6 mi E of; 86.0 ft N of NW cor of house, 39.0 ft S of c/l of rd, 37.6 ft E of nail in triangle blazed on 18-inch oak tree, in concrete post; standard tablet, stamped "TT 12 H 1934, 2359". MSL. (USGS 208)	2,358.524
BIDVILLE SCHOOL. 3.2 mi E of; 250 ft E of junction with old T rd SW, 25 ft N of c/l of rd, in root on S side of 10-inch hickory tree; copper nail and washer, painted "USBM 2351.5". MSL. (USGS 208)	2,351.11
BIDVILLE SCHOOL. 3.5 mi E of; at top of ridge, 180 ft S of c/l of rd, in open field 120 ft W and 20 ft S of abandoned house, 10 ft N of old rd to SE, in root on N side of 30-inch oak tree; copper nail and washer, painted "USBM 2381.7". MSL. (USGS 208)	2,381.26

Name and description	Elev. ft.
BIDVILLE SCHOOL. 3.5 mi SW of; 330 ft NE of Clara Gewin's house, 25 ft N of c/l of rd, in root on S side of 10-inch oak tree; copper nail and washer, painted "USBM 1807.7". MSL. (USGS 209)	1,807.35
BIDVILLE SCHOOL. 4 mi E of; at top of ridge, 30 ft N of c/l of rd, in root on S side of 10-inch oak tree; copper nail and washer, painted "UE 2320.8". MSL. (USGS 208)	2,320.32
BIDVILLE SCHOOL. 4.3 mi E of; at foot of hill and at junction of old NE-SW rd, 30 ft N of c/l of rd, in root on S side of 32-inch oak tree; copper nail and washer, painted "USBM 2166.4". MSL. (USGS 208)	2,166.00
BIDVILLE SCHOOL. 4.5 mi SW of; at Doctor's Gap, 100 ft N and 20 ft E of junction of Cass-Bidville rd, in root on W side of 20-inch oak tree; copper nail and washer, painted "USBM 1538.0". MSL. (USGS 209)	1,537.64
BIDVILLE SCHOOL. 4.8 mi E of; 350 ft NE of junction with old rd fork W, 25 ft N of c/l of rd, in root on S side of 14-inch oak tree; copper nail and washer, painted "USBM 2262.4". MSL. (USGS 208)	2,261.98
BIDVILLE SCHOOL. 5.5 mi E of; 35 ft N of junction with Potato Knob rd S, in concrete post standard tablet, stamped "TT 11 H 1934, 2361" and painted "USBM 2361.332". MSL. (USGS 208)	2,360.882
BIDVILLE SCHOOL. 5.5 mi E and 0.5 mi S of, in rd fork of Potato Knob and Cass Frazier rds, in root on W side of 24-inch white oak tree; copper nail and washer, painted "USBM 2372.5". MSL. (USGS 208)	2,372.08
BIDVILLE SCHOOL. 5.5 mi E and 1 mi S of; 650 ft SE of Chas. Mounce's house, 25 ft E of c/l of rd, in root on W side of 12-inch black oak tree; copper nail and washer, painted "USBM 2266.5". MSL. (USGS 208)	2,266.02
BIDVILLE SCHOOL. 5.5 mi E and 2 mi S of; at turn E, 20 ft S of c/l of rd, in root on N side of 15-inch white oak tree; copper nail and washer, painted "UE 2065.00". MSL. (USGS 208)	2,064.53
BIDVILLE SCHOOL. 8.1 mi SE of; on Cass-Frazier rd,	

Name and description	Elev. ft.
near top of ridge, 40 ft N of c/l of rd, in root on S side of 24-inch white oak tree; copper nail and washer, painted "UE 2069.4". MSL. (USGS 208)	2,068.89
BIDVILLE SCHOOL. 35 mi N and W of Ozark, that is, 17.1 mi N by way of Hwy 23, 3.8 mi by way of John Turner Creek rd to junction at U turn to lt, with Forest rd N to Frazier CCC camp, thence N 4 mi to NW-NE crossroads, thence NW 3 mi along NW rd toward Mountain Crest to junction of Mountain Crest-Bidville rd, 5.3 mi W to Bidville School, in school yard, 44 ft S and 11 ft E of SE cor of school, 44 ft S and 42 ft W of SW cor of concrete well base, in concrete post; standard tablet, stamped "TT 13 H 1934, 2242". MSL. (USGS 208)	2,241.358
BOX SPRINGS. About 3.9 mi E along MP RR, at Box Springs siding, 6 poles W of milepost 494, about 15 rails W of rd crossing, and 40 ft S of track. Standard disk, stamped "L 28 1932" and set in top of concrete post. MSL. (USC&GS 26)	457.243
BOX SPRINGS. Box Springs siding, top of rail opposite MP RR milepost 494. MSL. (USC&GS 26)	464.2
CARTWRIGHT MOUNTAIN. Summit. Est. (USGS 239)	1,950.
CATCHER. Est. (AGS 300)	450.
CATCHER. At Catcher sawmill, across washer on N root of 14-inch catalpa tree, at NW cor of sec 2 T8N-R31W. MGL. (USE 100)	436.347
CEDARVILLE. See Stattler. (AGS 254)	
CHESTER. Station. (SLSF 244)	842.
CHESTER. XLVIII. At; near P. O. building, in W wall of large brick building (formerly Chester Hotel) housing a few stores, in fourteenth course above ground, and in second brick from SW cor. Center of cross in end of copper bolt leaded in brick. MSL. (USC&GS 25)	845.323
CHESTER. XLIX. At; NW cor of P. O. building, and 15 ft S of large brick building (formerly Chester Hotel) housing few stores. Bottom of chiseled	

Name and description	Elev. ft.
square, surrounded by letters "USBM" cut in top of limestone post. MSL. (USC&GS 25)	841.606
CHESTER. At; on SLSF Ry, at pole 386-4, at SE cor of section house, about 100 ft NW of water tank, and 40 ft W of main track. Standard disk, stamped "B 28 1932" and set in top of concrete post. MSL. (USC&GS 25)	844.450
CHESTER. RV 25. (SLSF Ry). About 0.25 mi NE along SLSF Ry from; about 35½ poles SW of milepost 385, E of track, and top of concrete H-wall. Standard monel-metal rivet. MSL. (USC&GS 25)	854.808
CHESTER. About 1 mi NE of; top of rail opposite SLSF Ry milepost 385. MSL. (USC&GS 25)	895.7
CHESTER. About 1 mi S of; top of rail opposite SLSF Ry milepost 387. MSL. (USC&GS 25)	824.4
CHESTER. RV 26. (SLSF Ry). About 1 mi S along SLSF Ry from; at RR bridge 387.1, in top of W side of S concrete pier. Standard monel-metal rivet. MSL. (USC&GS 25)	815.782
CHESTER. About 1.3 mi NE along SLSF Ry from; at pole 384-28, 40 ft E of track, and 1 ft W of wire fence. Standard disk, stamped "A 28 1932" and set in top of concrete post. MSL. (USC&GS 25)	903.735
CHESTER. RV 27. (SLSF Ry). About 1.9 mi S along SLSF Ry from; at RR bridge 388.0, in top of W side of N concrete pier. Standard monel-metal rivet. MSL. (USC&GS 25)	772.243
CHINKAPIN KNOB. Est. (USGS 239)	1,500.
DAVIDSON. Est. (USGS 239)	845.
DEAN SPRINGS. Est. (USGS 239)	800.
DEAN SPRINGS. See Belmont. (USGS 241)	
DORA. Est. (AGS 300)	500.
DYER. Top of rail opposite MP RR station. MSL. (USC&GS 26)	425.4
DYER. About 125 ft E of MP RR station at; about 22½ poles W of milepost 484; about 30 ft S of track; and at mail sack holder. Standard disk,	

Name and description	Elev. ft.
stamped "D 29 1932" and set in top of concrete post. MSL. (USC&GS 26)	423.903
DYER. PBM 46. Standard USE PBM set 100 ft N; 27 ft W of intersection of main street of; and c/l of MP RR track; at SE cor of Brashers brick store building. MGL. (USE 100)	427.618
DYER. On main street across from P. O. at; about 125 ft N of MP RR station, at SE cor of brick store, 1 ft W of sidewalk. USE, standard disk, stamped "46" and set in top of circular concrete block. MSL. (USC&GS 26)	427.345
DYER. About 0.25 mi W of; top of rail opposite MP RR milepost 485. MSL. (USC&GS 26)	420.8
DYER. TBM 45 B. 0.7 mi W of; capped 2-inch galvanized pipe in S MP RR right of way fence; 10 ft E of telegraph pole 485-10. This pipe is about 5 inches above ground surface. MGL. (USE 100)	421.183
DYER. About 0.7 mi W along MP RR from; about 14 poles W of milepost 485; 25 ft S of track, 20 ft N of rd paralleling track. Standard disk, stamped "C 29 1932" and set in top of concrete post. MSL. (USC&GS 26)	424.789
DYER. About 0.75 mi E of; top of rail opposite MP RR milepost 484. MSL. (USC&GS 26)	410.6
DYER. 1.3 mi E of; square cut on W headwall of MP RR bridge 376; milepost 383.15, 10 ft S of track. TBM 46 A. MGL. (USE 100)	403.516
DYER. About 1.5 mi W of; top of rail opposite MP RR milepost 486. MSL. (USC&GS 26)	441.6
DYER. About 1.75 mi E of; top of rail opposite MP RR milepost 483. MSL. (USC&GS 26)	414.9
DYER. About 2 mi E along MP RR from; about 23 poles W of milepost 482, at grade crossing, 38 ft S of track, 25 ft N of rd paralleling track. Standard disk, stamped "E 29 1932" and set in top of concrete post. MSL. (USC&GS 26)	419.704
DYER. TBM 45 A. 1.5 mi S; 1 mi W of; brass washer in N root of 15-inch oak tree. Only	

Name and description	Elev. ft.
tree at ¼ cor of sec 11 and 12 T9N-R30N; 51 ft W, 15 ft S of concrete cor stone. MGL. (USE 100)	408.668
DYER. TBM 46 B. 2.5 mi E of; RR spike in S side of telegraph pole 482-10; 50 ft S of c/l of MP RR at rd crossing. MGL. (USE 100)	418.761
DYER. About 2.75 mi E of; top of rail opposite MP RR milepost 482. MSL. (USC&GS 26)	406.9
DYER. 3.5 mi E of; square cut on SW cor of S headwall of large concrete box culvert; opposite MP RR telegraph milepost 481.20. TBM 46 C. MGL. (USE 100)	391.866
DYER. PBM 45. 2 mi W; 2 mi S of; standard USE PBM set 25 ft E of cor of sec 10, 11, 15 and 14, T9N-R30W; at intersection of E and W sec line and E rd right of way fence. MGL. (USE 100)	414.088
DYER. 2.5 mi W; 3.5 mi S of; RR spike in N side of 15-inch post oak tree, 300 ft S of where N and S bisecting line of sec 22 T9N-R30W crosses Clear Creek (Big Frog Bayou). There was at one time a wagon ford at this location. TBM 44 C. MGL. (USE 100)	391.796
FIGURE FIVE. Est. (AGS 300)	800.
FINES SPRING. Spring. Ane. (AGS 254)	815.
FRISCO. (Porter) Station. (AGS 254)	1,092.40
FURRY. Est. (AGS 300)	500.
GRAPEVINE KNOB. Est. (USGS 239)	1,400.
GRAPHIC. Post Office. Ane. (AGS 254)	850.
GRASSY MOUNTAIN. Est. (USGS 239)	1,650.
GREENWOOD JUNCTION. Station. (MP 243)	410.2
HAROLDTON. Est. (AGS 300)	425.
HENDERSON MOUNTAIN. Summit. Est. (USGS 239)	1,900.
HOBBS. Est. (AGS 300)	900.
KIBLER. Est. (USGS 225)	450.

Name and description	Elev. ft.
KIMES MOUNTAIN. Summit. Est. (USGS 239)	1,850.
LANCASTER. Top of rail opposite SLSF Ry station. MSL. (USC&GS 25)	622.1
LANCASTER. 50 ft NW of SLSF Ry station, about 33½ poles S of milepost 395, 30 ft W of track. Standard disk, stamped "G 28 1932" and set in top of concrete post. MSL. (USC&GS 25)	622.443
LANCASTER. RV 34. (SLSF Ry). About 0.25 mi N along SLSF Ry, at pole 395-22, at SE end of bridge in top of NE concrete headwall. Standard monel-metal rivet. MSL. (USC&GS 25)	620.999
LANCASTER. RV 35. (SLSF Ry). About 0.4 mi S along SLSF Ry, at pole 396-10, about 3 rails NW of grade crossing, on NE side of track, in top of NW end of concrete retaining wall. Standard monel-metal rivet. MSL. (USC&GS 25)	621.298
LANCASTER. Top of rail opposite SLSF Ry milepost 396. MSL. (USC&GS 25)	622.7
LANCASTER. RV 33. (SLSF Ry). About 0.6 mi N along SLSF Ry, at N end of bridge 395.2, in top of W concrete headwall. Standard monel-metal rivet. MSL. (USC&GS 25)	631.469
LANCASTER. About 0.75 mi N of top of rail opposite SLSF Ry milepost 395. MSL. (USC&GS 25)	635.5
LANCASTER. About 1 mi S of; top of rail opposite SLSF Ry milepost 397. MSL. (USC&GS 25)	593.2
LANCASTER. About 1.5 mi S along SLSF Ry about 12½ poles S of milepost 397, about 4 rails S of grade crossing, 40 ft W of track, inside of fence. Standard disk, stamped "H 28 1932" and set in top of concrete post. MSL. (USC&GS 25)	581.164
LANCASTER. RV 32. (SLSF Ry). About 1.6 mi N along SLSF Ry, about 12½ poles S of milepost 394, and in top of NE end of SE concrete headwall of culvert. Standard monel-metal rivet. MSL. (USC&GS 25)	652.686
LANCASTER. About 2 mi N of; top of rail opposite SLSF Ry milepost 394. MSL. (USC&GS 25)	656.0

Name and description	Elev. ft.
LEE'S CREEK. ¼ cor on S side of sec 25 T12N-R32W. Iron post, stamped "755 F S". MSL. (USGS 241)	756.799
LEE'S CREEK. T12N-R31W, ¼ cor on E side of sec 23. Iron post, stamped "1734 F S". MSL. (USGS 241)	1,735.639
LIBERTY HILL. Est. (USGS 239)	1,950.
LILLIE. Station. (AGS 254)	452.40
LOCKARD MOUNTAIN. T11N-R31W near SE cor sec 2. Iron post, stamped "1565 F S". MSL. (USGS 241)	1,566.714
LOCKE. Est. (AGS 300)	1,610.
LOCKE. See Sandpoint. (USGS 241)	
LOCKE. 400 ft W and 100 ft N of; 25 ft E of c/l of rd, in root on E side of 15-inch oak tree; copper nail and washer, painted "U E 1592.2". MSL. (USGS 209)	1,591.94
LOCKE. In T12N-R29W, SE cor of sec 28, near abandoned Sandpoint; iron post, stamped "1606, F S". MSL. (USGS 209)	1,609.284
LOCKE. 2.2 mi NE of; 60 ft E of junction of T rd, SE, in root on N side of 15-inch oak tree; galvanized staple, painted "U E 1670.9". MSL. (USGS 209)	1,670.59
LOCKE. 2.8 mi NE of; along Bidville rd, 20 ft W of c/l of rd, 8 ft N of triangle blazed on 24-inch oak tree, in concrete post; standard tablet, stamped "T T 8 H 1933". MSL. (USGS 209)	1,539.605
LOCKE. 3.5 mi NE of; 0.8 mi S of Doctor's Gap, 20 ft E of c/l of rd, in root on W side of 20-inch white oak tree; copper nail and washer, painted "U E 1567.6". MSL. (USGS 209)	1,567.31
LOCKE. 6 mi NE of; and along Bidville rd, 30 ft W and 10 ft N of T rd, W, in concrete post; standard tablet, stamped "T T 9 H 1933 2136". MSL. (USGS 209)	2,135.366
LOCKE SCHOOL. In school yard, 4 ft W and 10 ft N of SW cor of school and 4 ft W and 20 ft S of NW cor of; in concrete post; standard tablet,	

Name and description	Elev. ft.
stamped "T T 7 H 1933 1594" and painted "USBM 1594.1". MSL. (USGS 209)	1,593.806
LOCKE SCHOOL. 0.75 mi S of; at intersection of T rd E of Fern, 40 ft W of c/l of rd near SE cor of sec 33 T12N-R29W, in root on N side of 12-inch oak tree; copper nail and washer, painted "U E 1583.8". MSL. (USGS 209)	1,583.56
LOCKE SCHOOL. 1.4 mi SE of; along rd to Fern, 20 ft N of c/l of rd, in root on N side of twin red oak tree; copper nail and washer, painted "U S 1495.2". MSL. (USGS 209)	1,494.93
LOCKE SCHOOL. 3 mi SE of along rd to Fern, at foot of hill, 15 ft W of c/l of old rd, in root on E side of 14-inch black oak tree; copper nail and washer, painted "U E 1433.4". MSL. (USGS 209)	1,433.16
LOCKHARD MOUNTAIN. Summit. Est. (USGS 239)	1,750.
LOCUST MOUNTAIN. Est. (USGS 239)	1,650.
MAXEY MOUNTAIN. Est. (USGS 239)	750.
MEADOW MOUNTAIN. Summit. Est. (USGS 239)	1,800.
MEADOWS. Station. (SLSF 244)	453.
MOUNTAINBURG. Station. (SLSF 244)	712.
MOUNTAINBURG. Top of rail opposite SLSF Ry station. MSL. (USC&GS 25)	716.2
MOUNTAINBURG. About 1/8 mi S of SLSF Ry station; about 15½ poles S of milepost 390, about 20 ft W of dirt rd. Standard disk, stamped "D 28 1932" and set in top of concrete post. MSL. (USC&GS 25)	709.067
MOUNTAINBURG. About 0.25 mi N of station; top of rail opposite SLSF Ry milepost 390. MSL. (USC&GS 25)	727.2
MOUNTAINBURG. RV 29. About 0.5 mi N along SLSF Ry, at pole 389-29, and in top of E concrete headwall of culvert. Standard monel-metal rivet. MSL. (USC&GS 25)	736.855
MOUNTAINBURG. About 0.75 mi S of; top of rail	

Name and description	Elev. ft.
opposite SLSF Ry milepost 391. MSL. (USC&GS 25)	700.7
MOUNTAINBURG. RV 30. About 1 mi S along SLSF Ry, at pole 391-5, at S end of bridge, and in top of W side of concrete headwall. Standard monel-metal rivet. MSL. (USC&GS 25)	698.421
MOUNTAINBURG. About 1.25 mi N of; top of rail opposite SLSF Ry milepost 389. MSL. (USC&GS 25)	738.6
MOUNTAINBURG. RV 28. About 1.4 mi N along SLSF Ry, at bridge 388.8 and in top of W side of N pier. Standard monel-metal rivet. MSL. (USC&GS 25)	740.550
MOUNTAINBURG. About 1.6 mi S along SLSF Ry, at bridge 391.9, and in top of W side of S concrete pier. Standard disk, stamped "E 28 1932". MSL. (USC&GS 25)	690.671
MOUNTAINBURG. About 1.75 mi S of; top of rail opposite SLSF Ry milepost 392. MSL. (USC&GS 25)	693.6
MOUNTAINBURG. About 2 mi N along SLSF Ry, at pole 388-14, 40 ft E of track, and 15 ft N of farm rd. Standard disk, stamped "C 28 1932" and set in top of concrete post. MSL. (USC&GS 25)	751.800
MOUNTAINBURG. About 2.75 mi S of; top of rail opposite SLSF Ry milepost 393. MSL. (USC&GS 25)	665.0
MOUNTAINBURG. RV 31. About 3 mi S along SLSF Ry, at bridge 393.3 SE of track, and in top of SW concrete headwall. Standard monel-metal rivet. MSL. (USC&GS 25)	664.201
MOUNTAINBURG. About 3.6 mi S along SLSF Ry, at pole 393-35, 10 ft NW of track, in top of ledge of rock. Standard disk, stamped "F 28 1932". MSL. (USC&GS 25)	656.226
MOUNTAINBURG. T11N-R29W, E side of sec 34, abandoned Plymouth P. O. Iron post, stamped "794 F S". MSL. (USGS 241)	795.828
MOUNTAINCREST. Est. (USGS 261)	2,300.

Name and description	Elev. ft.
MULBERRY. Top of rail opposite MP RR station. MSL. (USC&GS 26)	394.1
MULBERRY. About 110 yards E of MP RR station, 50 ft W of section tool house; 40 ft NE of grade crossing, and 30 ft N of track. Standard disk, stamped "G 29 1932" and set in top of concrete post. MSL. (USC&GS 26)	394.392
MULBERRY. 480. About 220 yards W of MP RR station, 4 ft N of track, and in top of 6 by 6-inch concrete milepost 480 projecting 3 ft above ground. Copper bolt. MSL. (USC&GS 26)	394.714
MULBERRY. Top of rail opposite MP RR milepost 480. MSL. (USC&GS 26)	393.6
MULBERRY. TBM 46 E. Copper nail in top of MP RR concrete milepost 480.0. MGL. (USE 100)	395.046
MULBERRY. PBM 47. Standard USE PBM set 86 ft N and 36 ft E of intersection of MP RR main track with c/l of Main Street of Mulberry. MGL. (USE 100)	397.743
MULBERRY. TBM 47 A. 0.2 mi E of; square cut on top of W ballast wall of MP RR bridge over Mulberry River, 10 ft S of c/l of track. MGL. (USE 100)	394.678
MULBERRY. TBM 46 D. 0.3 mi W of; square cut on N end of W concrete headwall of MP RR bridge over Little Mulberry Creek. MGL. (USE 100)	393.526
MSL. (USC&GS 26)	393.205
MULBERRY. 0.6 mi E of; along US Hwy 64, 4.0 ft W of NE cor of N wheel guard on bridge 3-0.68 over Miller Branch; chiseled circle, painted "399,4". MSL. (USGS 204)	399.45
MULBERRY. About 0.8 mi W along MP RR from; about 19-3/4 poles W of milepost 480, at grade crossing, about 160 ft N of white house on hill, at point where tracks enter cut, about 50 ft N of rd paralleling track, and 30 ft S of track. Standard disk, stamped "F 29 1932" and set in top of concrete post. MSL. (USC&GS 26)	403.267
MULBERRY. TBM 47 B. 1 mi E of; brass washer	

Name and description	Elev. ft.
nailed on top of E timber ballast wall of MP RR trestle. This bench is 7 ft S of c/l of bridge 368. MGL. (USE 100)	392.916
MULBERRY. About 1.25 mi W of; top of rail opposite MP RR milepost 481. MSL. (USC&GS 26)	413.1
MULBERRY. About 1.75 mi E of; top of rail opposite MP RR milepost 478. MSL. (USC&GS 26)	408.1
MULBERRY. H 29. In Franklin Co. See Franklin Co. MSL. (USC&GS 26)	409.369
MULBERRY. PBM 48. 2 mi E of standard USE PBM set at intersection of N MP RR right of way fence with S rd right of way fence on S boundary of sec 31 T10N-R28W. Just inside RR right of way. MGL. (USE 100)	414.623
MULBERRY. About 2.75 mi E of; top of rail opposite MP RR milepost 477. MSL. (USC&GS 26)	417.7
MULBERRY. TBM 48 A. 3 mi E of; RR spike in post along MP RR. This post is marked "One mi to K D Siding. MP RR". MGL. (USE 100)	414.885
MULBERRY. 11 mi NE by way of Patterson's (Store) place and O. L. Reeves' place, at rd junction, 46 ft W of 18-inch white oak tree with triangle blazed thereon, 55.4 ft E of 16-inch white oak tree with triangle blazed thereon, in concrete post. Standard tablet, stamped "T T 5 H 1933 1455". MSL. (USGS 209)	1,454.542
NATURAL DAM. At P. O. sec 15 T11N-R32W, iron post, stamped "672 FT". MSL. (USGS 241)	673.428
OLIVER SPRING. Spring. Ane. (AGS 254)	800.
PATRICK MOUNTAIN. Est. (USGS 239)	1,500.
PINE MOUNTAIN. Summit. Est. (USGS 239)	1,400.
PORTER. See Frisco (porter). (AGS 254)	
PORTER. See Winfrey. (USGS 239)	
PORTER. Station. (SLSF 244)	1,084.
PORTER. Bottom of square cut in limestone post in front yard of R. F. Kidd's house, near front	

Name and description	Elev. ft.
fence to rt of gate, house is W of track and 0.25 mi S of station. BM C&GS. MSL. (USC&GS 25)	1,086.382
RICHEY. Est. (USGS 239)	1,450.
ROSEDALE. Est. (USGS 239)	1,250.
RUDY. See Oliver Springs. (AGS 254)	
RUDY. 75 ft W of SLSF station, at pole 401-4, 50 ft W of main track, and 20 ft S of rd to bridge over creek. Standard disk, stamped "K 28 1932" and set in top of concrete post. MSL. (USC&GS 25)	494.612
RUDY. Top of rail opposite SLSF Ry station. MSL. (USC&GS 25)	495.7
RUDY. RV 39. About 0.25 mi S along SLSF Ry, at bridge 401.3, on W side of track, in top of N rock headwall. Standard monel-metal rivet. MSL. (USC&GS 25)	488.854
RUDY. About 1 mi NE of; top of rail opposite SLSF Ry milepost 400. MSL. (USC&GS 25)	527.7
RUDY. RV 38. About 1.3 mi NE along SLSF Ry, about 32½ poles SW of milepost 399, on NW side of track, in top of concrete culvert. Standard monel-metal rivet. MSL. (USC&GS 25)	534.261
RUDY. About 2 mi NE of; top of rail opposite SLSF Ry milepost 399. MSL. (USC&GS 25)	543.1
RUDY. RV 37. About 2 mi NE along SLSF Ry, at N end of bridge 399.1, on W side, in top of concrete headwall. Standard monel-metal rivet. MSL. (USC&GS 25)	542.453
RUDY. About 2 mi SW of; top of rail opposite SLSF Ry milepost 403. MSL. (USC&GS 25)	463.8
RUDY. About 2 mi NE along SLSF Ry, at milepost 399.1, in top of E side of N pier of iron bridge. Standard disk, stamped "J 28 1932". MSL. (USC&GS 25)	540.655
RUDY. About 2.1 mi SW along SLSF Ry, at pole 403-7, on E side of track, in top of ledge of rock. Standard disk, stamped "M 28 1932".	

Name and description	Elev. ft.
MSL. (USC&GS 25)	464.340
RUDY. RV 36. About 2.6 mi NE along SLSF Ry, at S end of bridge 398.5, on W side, and in top of concrete headwall. Standard monel-metal rivet. MSL. (USC&GS 25)	560.652
RUDY. 3 mi SW of; top of rail opposite SLSF Ry milepost 404. MSL. (USC&GS 25)	466.1
RUDY. RV 40. About 3 mi SW along SLSF Ry, at milepost 404, on NW side of track, in top of NE concrete headwall of culvert. Standard monel-metal rivet. MSL. (USC&GS 25)	465.245
RUDY. About 4 mi SW along SLSF Ry, at pole 404-39, 40 ft NW of track. Standard disk, stamped "N 28 1932" and set in top of concrete post. MSL. (USC&GS 25)	485.248
RUDY. About 4 mi SW of; top of rail opposite SLSF Ry milepost 405. MSL. (USC&GS 25)	485.9
RUDY. RV 41. About 4.1 mi SW along SLSF Ry, at milepost 405.1, on NW side of track, in top of NE concrete headwall of culvert. Standard monel-metal rivet. MSL. (USC&GS 25)	486.413
SANDPOINT. T12N-R29W, SE cor of sec 28, near abandoned P. O. Iron post, stamped "1606 FS". MSL. USGS 241)	1,608.276
SCHABERG. On SLSF Ry, about 5½ poles S of milepost 381, 50 ft NW of main track, in SW cor of school yard. Standard disk, stamped "Y 27 1932" and set in top of concrete post. MSL. USC&GS 25)	1,086.655
SCHABERG. RV 23 SLSF Ry. On SLSF Ry, at pole 381-5, 40 ft NW of track, in top of rock culvert. Standard monel-metal rivet. MSL. (USC&GS 25)	1,081.504
SCHABERG. Top of rail opposite SLSF Ry milepost 381. MSL. (USC&GS 25)	1,089.0
SCHABERG. RV 22-A SLSF. About 0.5 mi N along SLSF Ry, in top of E side of N abutment of RR bridge 380-5. Standard monel-metal rivet. MSL. (USC&GS 25)	1,117.790
SCHABERG. About 1 mi S of; top of rail opposite SLSF Ry milepost 382. MSL. (USC&GS 25)	1,036.4

Name and description	Elev. ft.
SCHABERG. About 1.4 mi N along SLSF Ry about 26½ poles S of milepost 379, on W side of track; in top of concrete culvert. Standard disk, stamped "X 27 1932". MSL. (USC&GS 25)	1,218.272
SCHABERG. About 1.7 mi N along SLSF Ry, about 12½ poles S of milepost 379, 10 ft W of track, and in top of ledge of rock. Standard disk, stamped "W 27 1932". MSL. (USC&GS 25)	1,317.622
SCHABERG. About 2 mi N of; top of rail opposite SLSF Ry milepost 379. MSL. (USC&GS 25)	1,298.7
SCHABERG. RV 22 SLSF Ry. In Washington Co. See Washington Co. MSL. (USC&GS 25)	1,397.225
SCHABERG. About 3 mi N of; top of rail opposite SLSF Ry milepost 378. MSL. (USC&GS 25)	1,418.0
SHIBLEY. Station. (MP 243)	465.1
SMELTZER. Top of rail opposite SLSF Ry station. MSL. (USC&GS 25)	482.2
STATTLER. Post Office. Ane. (AGS 254)	940.
STATTLER POST OFFICE. Sec 22 T10N-R32W. Iron post, stamped "903 F S". MSL. (USGS 241)	904.744
STEWART. Est. (AGS 300)	500.
UNIONTOWN. Post Office. Ane. (AGS 254)	860.
VAN BUREN. See Box Springs. (USC&GS 26)	
VAN BUREN. See Lillie. (AGS 254)	
VAN BUREN. Station. (SLSF 244)	438.
VAN BUREN. Station. (MP 243)	405.1
VAN BUREN. TBM No. 41 B. At MP RR yards, SE of; RR spike in telegraph pole bearing mile board No. 497.0. MGL. (USE 100)	410.718
VAN BUREN. TBM No. 41 A. A square cut on city sidewalk steps; E end of first step from top, at SW cor of street intersection of 15th E Main. MGL. (USE 100)	435.498
VAN BUREN. PBM No. 41. Standard USE. PBM set	

Name and description	Elev. ft.
in brick platform at NW cor of MP RR passenger depot. MGL. (USE 100)	408.881
VAN BUREN. TBM No. 40 C. Square on SE wingwall at S end of US Hwy 64, on bridge over Arkansas River. MGL. (USE 100)	418.183
VAN BUREN. At; in S face of MP RR station, 4 ft W of waiting room door, and 4 ft above ground. Standard disk, stamped "S 28 1932" and set vertically. MSL. (USC&GS 26)	411.997
VAN BUREN. At; at cor of N Third and Main Streets, on courthouse lawn, 6 ft E of Main Street, and 8 ft W of steps leading from sidewalk up to courthouse. Standard disk, stamped "Van Buren 1932" and set in top of concrete post. MSL. (USC&GS 26)	411.259
VAN BUREN. RV 48. (SLSF Ry). At; on SLSF Ry, at SE cor of MP RR crossing, and in top of concrete block supporting signal pipe. Standard monel-metal rivet. MSL. (USC&GS 25)	418.598
VAN BUREN. In face of brick wall of SLSF Ry station, between two windows of agent's office, and 3 ft above ground. Standard disk, stamped "R 28 1932" and set vertically. MSL. (USC&GS 25)	443.037
VAN BUREN. On SLSF Ry, at bridge 410.6 over Arkansas River on N side of river, W of track, and in top of concrete abutment. Standard disk, stamped "T 28 1932". MSL. (USC&GS 25)	419.760
VAN BUREN. XXXIX. On SLSF Ry, at bridge 410.6 over Arkansas River, on N side of river, E of track, in top of abutment. Bottom of chiseled square surrounded by letters "USBM".	
MSL. (USC&GS 25)	414.373
MGL. (USE 100)	414.801
VAN BUREN. XXXVIII. At cor of N Third and Main Streets, in W wall of brick courthouse, in second course from foundation, and in second brick from S cor of building. Center of cross in end of copper bolt leaded in brick.	
MSL. (USC&GS 26)	414.343
MGL. (USE 100)	414.766
VAN BUREN. 418 USGS. On N side of hwy bridge	

Name and description	Elev. ft.
over Arkansas River, and in top of abutment on W side of rd. USGS standard gaging sta reference mark disk. MSL. (USC&GS 26)	417.814
VAN BUREN. RV 45. (SLSF Ry). About 0.9 mi E along SLSF Ry from station at; at pole 409+3, about 6 rails E of grade crossing, and in top of SE concrete headwall of culvert. Standard monel-metal rivet. MSL. (USC&GS 25)	453.743
VAN BUREN. TBM No. 41 C. 1 mi SE of; 0.7 mi SE of MP RR roundhouse at; brass washer in S door sill of two room house. Corrugated steel roofing covers N room of house while S room is roofed with clapboards. MGL. (USE 100)	407.066
VAN BUREN. About 1 mi N along SLSF Ry from station, at milepost 409, at Alma Boulevard crossing, 50 ft E of track, and 20 ft S of rd. Standard disk, stamped "Q 28 1932" and set in top of concrete post. MSL. (USC&GS 25)	459.848
VAN BUREN. About 1 mi S of; top of rail opposite SLSF Ry milepost 411. MSL. (USC&GS 25)	414.1
VAN BUREN. About 1 mi E of; top of rail opposite MP RR milepost 497. MSL. (USC&GS 26)	409.5
VAN BUREN. TBM No. 40 B. 1.5 mi from; along US Hwy 64. Across hwy from U C T Country Club and at SE cor of intersection of Hwy 64 and Waldron rd. Cross cut on S end of S door sill at W entrance of Conoco gas station. MGL. (USE 100)	470.020
VAN BUREN. U 28. In Sebastian Co. See Sebastian Co. MSL. (USC&GS 25)	436.866
VAN BUREN. RV 44. (SLSF Ry). About 1.6 mi N along SLSF Ry from station; about 16 poles S of milepost 408 on W side of track, and in top of N end of concrete culvert. Standard monel-metal rivet. MSL. (USC&GS 25)	473.001
VAN BUREN. PBM No. 42. 2 mi E and 1.5 mi S of; standard USE PBM set just inside Co rd right of way at SE cor of rd intersection at $\frac{1}{4}$ cor of secs 32 and 33 T9N-R31W. MGL. (USE 100)	435.333
VAN BUREN. About 2 mi NE; top of rail opposite SLSF Ry milepost 408. MSL. (USC&GS 25)	483.5

Name and description	Elev. ft.
VAN BUREN. About 2 mi E of; top of rail opposite MP RR milepost 496. MSL. (USC&GS 26)	416.9
VAN BUREN. TBM No. 42 A. 2.2 mi S and 2.2 mi E of; mark on highest point of cornerstone at NW cor of SW ¼ of SE ¼ sec 33 T9N-R31W. Rock is 4 inches square at top, about 6 inches above ground surface is sandstone. MGL. (USE 100)	437.485
VAN BUREN. About 2.8 mi NE along SLSF Ry from; about 9½ poles SW of milepost 407, and 40 ft NW of track. Standard disk, stamped "P 28 1932" and set in top of concrete post. MSL. (USC&GS 25)	477.768
VAN BUREN. TBM No. 42 B. 3 mi E and 2 mi S of; at SE cor of sec 33 T9N-R31W on SE cor concrete foundation of H. M. Wright's store. Cross is cut on 2-inch ledge just below first course of concrete block. MGL. (USE 100)	472.907
VAN BUREN. V 28. In Sebastian Co. See Sebastian Co. MSL. (USC&GS 25)	455.088
VAN BUREN. About 3 mi S of; top rail opposite SLSF Ry milepost 413. MSL. (USC&GS 25)	454.6
VAN BUREN. About 3 mi E of; top of inside rail of curve opposite MP RR milepost 495. MSL. (USC&GS 26)	436.0
VAN BUREN. About 3 mi NE of; top of rail opposite SLSF Ry milepost 407. MSL. (USC&GS 25)	487.9
VAN BUREN. RV 43. (SLSF Ry). About 3 mi NE along SLSF Ry from; at mileage 407.2 in top of NW side of center concrete pier of bridge over Flat Rock Creek. Standard monel-metal rivet. MSL. (USC&GS 25)	474.661
VAN BUREN. RV 42. (SLSF Ry). About 3.8 mi NE along SLSF Ry from; at pole 406+10, on NW side of track, and in top of concrete culvert. Standard monel-metal rivet. MSL. (USC&GS 25)	517.778
VAN BUREN. About 4 mi NE of; top of rail opposite SLSF Ry milepost 406. MSL. (USC&GS 25)	526.8
VAN BUREN. PBM No. 43. 5 mi E and 2 mi S of; standard USE PBM set just inside Co rd right of way at SW cor of rd intersection at NE cor	

Name and description	Elev. ft.
of sec 1 T8N-R31W. MGL. (USE 100)	431.313
WALKERS (Armada). Station. (SLSF 244)	984.
WIND MOUNTAIN. Summit. Est. (USGS 239)	1,100.
WINFREY. Est. (USGS 239)	1,152.
WINSET MOUNTAIN. Est. (USGS 239)	950.

CROSS INDEX TO LEVEL LINES IN

FULTON COUNTY

Line No. 8

Fickinger
Hilton
Mammoth Spring
Many Islands
Peach

Line No. 19

Fryatt
Mammoth Spring
Salem
Union
Wheeling

Line No. 244

Fickinger

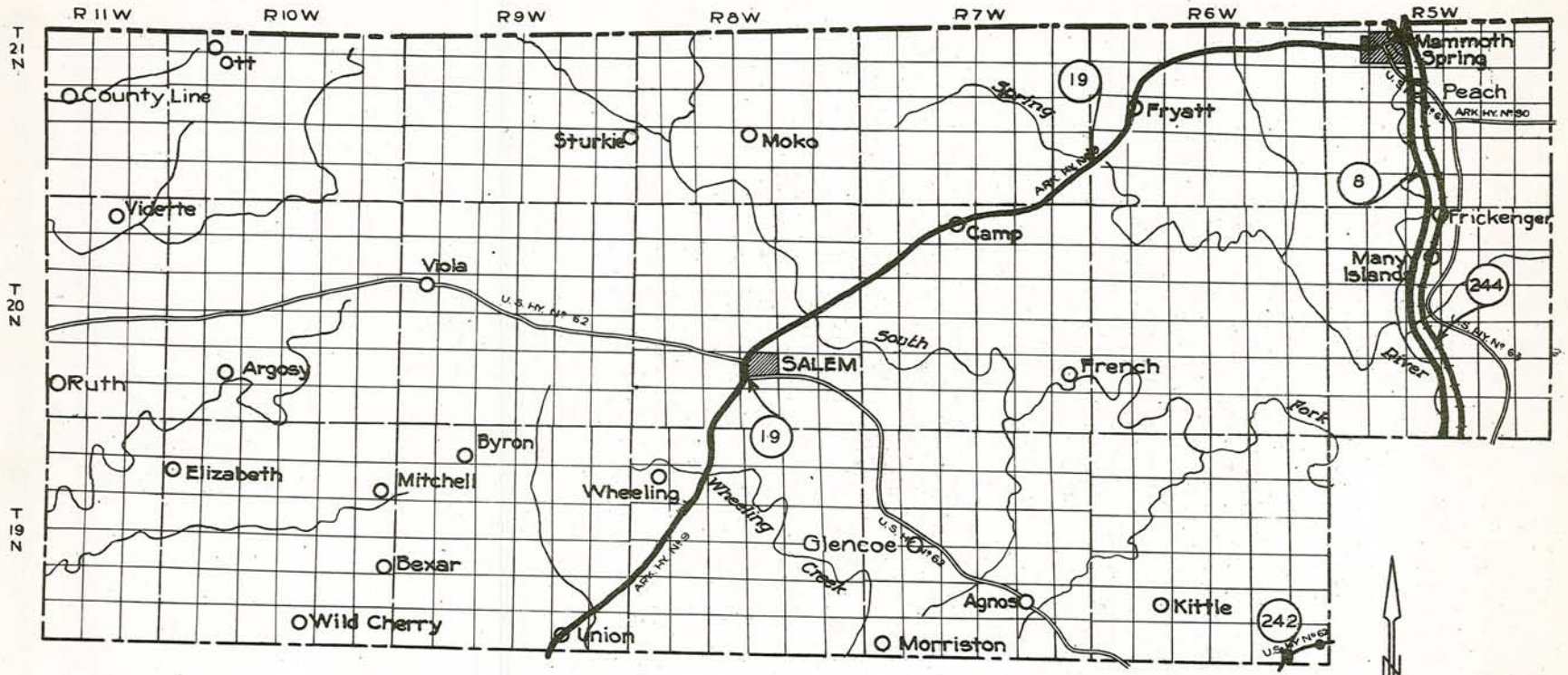

EXPLANATION

U. S. COAST & GEODETIC SURVEY
FIRST ORDER (PUBLISHED)
ARKANSAS GEODETIC SURVEY
THIRD ORDER
(PUBLISHED INF. CIRCULAR 6)
RAILROAD COMPANIES
ORDER INDEFINITE OR UNKNOWN
(PUBLISHED INF. CIRCULAR 6)

FULTON COUNTY

0 1 2 3 4 5
MILES

BASIC DATA FROM ARK. HY. DEPT. MAP

Name and description	Elev. ft.
AFTON. Station. (AGS 254)	426.10
AGNOS. Est. (AGS 300)	750.
BEXAR. Est. (AGS 300)	1,000.
BYRON. Est. (AGS 300)	1,000.
ELIZABETH. Post Office. Ane. (AGS 254)	810.
FICKINGER. Top of rail opposite SLSF Ry station sign post. MSL. (USC&GS 8)	428.7
FICKINGER. Station. (SLSF 244)	416.
FRENCH. Est. (AGS 300)	500.
FRYATT. Top of c/l of St Hwy 9 in front of P. O. MSL. (USC&GS 19)	671.2
GLENCOE. Est. (AGS 300)	750.
HEART. Est. (AGS 300)	750.
HILTON. SLSF Ry signpost. MSL. (USC&GS 8)	481.9
KITTLE. Est. (AGS 300)	750.
MAMMOTH SPRING. SLSF Ry top of rail opposite station. MSL. (USC&GS 8)	509.7
MAMMOTH SPRING. TBM 2 is one block W of Methodist Church on Main Street, at NE cor of street intersection, and on SW cor of concrete foundation of street light. Chiseled square. MSL. (USC&GS 19)	548.818
MAMMOTH SPRING. About 0.25 mi S of SLSF Ry station, in E end of S abutment of plate-girder bridge 342.5, 7 ft E of c/l of main track and 1.4 ft lower than top of rails. Standard disk, stamped "F 1 1928" and set in top of concrete abutment. MSL. (USC&GS 8)	504.136
MAMMOTH SPRING. TBM 3. About 0.5 mi W along St Hwy 9, in hollow immediately W of city limits, at steel girder bridge with an iron railing, and in N end of W concrete headwall. Chiseled square. MSL. (USC&GS 19)	563.529
MAMMOTH SPRING. 0.5 mi NE of SLSF Ry station,	

Name and description	Elev. ft.
50 yards across track from building of Mammoth Spring Ice Company; 30.5 ft SW of sign at Mo-Ark St line; 31 ft NW of c/l of main track, across track from and between poles 341-36 and 341-37, 65 ft NW of whistle post. Standard disk, stamped "E 1 1928" and set in top of concrete post. MSL. (USC&GS 8)	517.407
MAMMOTH SPRING. TBM 6. About 1.5 mi SW along St Hwy 9, about 75 yards NE of graded rd leading S, in front of house owned by C. A. Conner, and on NE end of NW headwall of 3 by 4 foot concrete culvert. Chiseled square. MSL. (USC&GS 19)	700.143
MAMMOTH SPRING. 2 mi SE of SLSF Ry station, in N cor of grade crossing, of US Hwy 63; 42 ft NE of c/l of hwy; 33 ft NW of c/l of main track same side as lunch pavillion and 6 ft SE of W right of way fence. Standard disk, stamped "G 1 1928" and set in top of concrete post. MSL. (USC&GS 8)	479.015
MAMMOTH SPRING. About 2.75 mi SW along St Hwy 9, on small knoll, about 0.375 mi NE of J. W. Baldwin's store, 39 ft E of c/l of hwy; 121 ft SW of SW cor of brown cobblestone house owned by John Scott, and 43 ft S by W of SW one of four large oak trees in front yard. Standard disk, stamped "S 16 1932" and set in top of concrete post. MSL. (USC&GS 19)	743.670
MAMMOTH SPRING. TBM 10. About 3.5 mi SW along St Hwy 9, at crossroads about 0.5 mi SW of J. W. Baldwin's store, about 200 yards SE of cobblestone school building on side rd, and on SW end of SE headwall of 2 by 2 ft concrete culvert. Chiseled square. MSL. (USC&GS 19)	619.963
MAMMOTH SPRING. 3.9 mi S of SLSF Ry station, in E end of S abutment of plate-girder bridge 345.8 built in 1923, same side of track as and between poles 345-30 and 345-31, 7.3 ft E of c/l of main track and 1.4 ft lower than top of rails. Standard disk, stamped "H 1 1928" and set in top of concrete abutment. MSL. (USC&GS 8)	464.874
MAMMOTH SPRING. About 4.75 mi SW along St Hwy 9, in NE¼ of SW¼ of sec 15-T21N-R6W, about 200 yards NE of W. C. Ladd's house, at concrete bridge, with iron railing, over Water Fork of	

Name and description	Elev. ft.
English Creek, and in top of NW end of NE abutment. Standard disk, stamped "T 16 1932". MSL. (USC&GS 19)	581.406
MAMMOTH SPRING. TBM 16. About 5.75 mi SW along St Hwy 9, about 1.5 mi NE of Fryatt, about 0.25 mi NW of J. C. Whiteside's house, and on NE end of SE headwall of 22 by 4 ft concrete bridge. Chiseled square. MSL. (USC&GS 19)	669.516
MAMMOTH SPRING. About 6.75 mi SW along St Hwy 9, about 0.5 mi NE of Fryatt, about 200 yards E of dirt rd leading N, in SE cor of small field owned by B. B. McDonald, about 50 yards SW of his house, 42 ft N of c/l of hwy, and 9 ft W of c/l of drive way to house. Standard disk, stamped "U 16 1932" and set in top of concrete post. MSL. (USC&GS 19)	723.260
MAMMOTH SPRING. TBM 22. About 8 mi SW along St Hwy 9, about 0.875 mi SW of Fryatt, about 0.75 mi NE of bridge over Myatt Creek, about 150 yards SW of bridge with iron railing, in front of J. C. Campbell's house, and on NE end of SE headwall of 3 by 3 ft concrete culvert. Chiseled square. MSL. (USC&GS 19)	613.542
MAMMOTH SPRING. About 9 mi SW along St Hwy 9, about 1.75 mi SW of Fryatt, at steel truss bridge over Myatt Creek, and in top of E end of N concrete abutment. Standard disk, stamped "V 16 1932". MSL. (USC&GS 19)	551.921
MANY ISLANDS. See Afton. (AGS 254)	
MANY ISLANDS. Top of rail opposite station. MSL. (USC&GS 8)	423.2
MANY ISLANDS. 23.5 ft S of S end of SLSF Ry station, across track from and 69 ft W of pole 351-15, 28.5 ft W of c/l of main track and 29 ft NW of mail crane. Standard disk, stamped "L 1 1928" and set in top of concrete post about 3 inches above ground. MSL. (USC&GS 8)	422.043
MANY ISLANDS. 1 mi N of station, 0.2 mi S of signpost at Fickinger, on S end of W headwall of concrete culvert, 20 yards N of semaphores 350.4 and 350.5, across track from and opposite pole 350-17 and 12½ ft W of c/l of track. Standard disk, stamped "K 1 1928" and set in	

Name and description	Elev. ft.
top of concrete headwall. MSL. (USC&GS 8)	417.781
MANY ISLANDS. 2.2 mi S of SLSF Ry station, in E end of S abutment of masonry and concrete arch culvert, opposite pole 353.23 and on same side of track, 12 ft E of c/l of track and 3.8 ft below top of rails. Standard disk, stamped "M 1 1928" and set in top of abutment. MSL. (USC&GS 8)	387.598
MANY ISLANDS. 3.8 mi N of SLSF Ry station, in E cor of S abutment of plate-girder bridge 347.8 between poles 347-21 and 347-22 and on same side of track and 8 ft E of c/l of main track and 1 ft below top of rails. Standard disk, stamped "J 1 1928" and set in top of concrete abutment. MSL. (USC&GS 8)	458.470
MITCHEL. Est. (USGS 234)	801.
MITCHEL. Post Office. Ane. (AGS 254)	825.
MOLSO. Est. (AGS 300)	750.
MORRISTON. Est. (AGS 300)	700.
OTT. Est. (AGS 300)	750.
PEACH. Top of rail opposite signpost. MSL. (USC&GS 8)	499.4
RUTH. Est. (AGS 300)	450.
SALEM. At NE cor of courthouse, top of hwy at center of intersection of St Hwy 9 and US Hwy 62. MSL. (USC&GS 19)	663.5
SALEM. In front of E headwall of Co courthouse, 2 ft N of N edge of door, and 4 ft above ground. Standard disk, stamped "A 17 1932" and set vertically. MSL. (USC&GS 19)	668.148
SALEM. 16 (ASHC). At S edge, on St Hwy 9, about 75 yards S of courthouse, and at S end of bridge over branch. Surface of concrete pavement at intersection of c/l of hwy and S end of bridge. MSL. (USC&GS 19)	660.238
Note. This BM was not included in 1933 leveling.	
SALEM. About 0.1 mi S of, at Y junction of St Hwy	

Name and description	Elev. ft.
9 and US Hwy 62, 92 ft S of S fork of Y, 35 ft W of c/l of St Hwy 9, in NE cor of front yard of house owned by Wm. A. Cunningham, and 1 ft S of point 14 ft W of fence cor. Standard disk, stamped "B 17 1932" and set in top of concrete post. MSL. (USC&GS 19)	662.161
SALEM. TBM 45. About 0.75 mi NE along St Hwy 9, about 900 ft NE of city limits, about 20 yards S of an old concrete bridge on abandoned hwy, and on NE end of SE headwall of culvert on St Hwy 9. Chiseled square. MSL. (USC&GS 19)	646.206
SALEM. About 1.4 mi NE along St Hwy 9 from; at bridge over S Fork Creek, and in NW end of NE abutment. Standard disk, stamped "Z 16 1932". MSL. (USC&GS 19)	642.896
SALEM. TBM 49. About 1.75 mi SW along St Hwy 9, about 0.25 mi N of house owned by W. C. Wilson, at small creek, and on NW wingwall of concrete bridge with iron railing. Chiseled square. MSL. (USC&GS 19)	718.575
SALEM. About 2 mi S by W along St Hwy 9; about 40 yards NW of house owned by W. C. Wilson, 188 ft NE of c/l of hwy of NW end of 18-inch culvert, 30 ft NW of c/l of hwy, 7 ft SE of E cor of small tourist cottage, and 1 ft SE of fence. Standard disk, stamped "C 17 1932" and set in top of concrete post. MSL. (USC&GS 19)	740.878
SALEM. TBM 41. About 2.5 mi NE along St Hwy 9, about 0.75 mi SW of Hickory Grove schoolhouse, about 100 yards NE of top of hill, and on S end of W headwall of 3 by 3 ft concrete culvert. Chiseled square. MSL. (USC&GS 19)	735.871
SALEM. TBM 52. About 3.5 mi S by W along St Hwy 9, about 0.875 mi NE of Wheeling, about 300 yards E of an unpainted house on hill to W, about 50 yards N of curve in hwy, from NE to N, and on SW end of NW headwall of an 18-inch culvert. Chiseled square. MSL. (USC&GS 19)	871.537
SALEM. About 3.6 mi NE along St Hwy 9, about 0.5 mi NE of Hickory Grove schoolhouse, at curve, 56 ft N of N cor of house owned by H. L. Myze, 84 ft N by E of 2 ft elm tree,	

Name and description	Elev. ft.
58 ft E of c/l of hwy, and 1 ft W of fence. Standard disk, stamped "Y 16 1932" and set in top of concrete post. MSL. (USC&GS 19)	725.117
SALEM. TBM 35. About 5 mi NE on St Hwy 9, about 1.4 mi SW of Camp, about 200 yards NE of draw, on top of SW wingwall of 4 by 4 ft concrete culvert, and about 3 ft below surface of hwy. Chiseled square. MSL. (USC&GS 19)	725.179
SALEM. About 6.5 mi NE along St Hwy 9, at Camp, about 110 yards NE of NE end of bridge over Camp Creek, 73 ft S of S cor of porch of house owned by J. N. Southerland, 57 ft NW of c/l of hwy, and at S cor of small garden plot. Standard disk, stamped "X 16 1932" and set in top of concrete post. MSL. (USC&GS 19)	623.234
SALEM. TBM 31. About 7.25 mi NE along St Hwy 9, about 0.75 mi NE of Camp, about 0.125 mi SE of house owned by W. E. Hyslip, and on SW end of NW headwall of 3 by 3 ft concrete culvert. Chiseled square. MSL. (USC&GS 19)	720.724
SALEM. About 8.5 mi NE along St Hwy 9, about 2 mi NE of Camp, in NW¼ of NW¼ of sec 2-T20N-R7W, at store and service station owned by J. M. Bookout, 22 ft W by S of W side of service station, and 44 ft N by W of c/l of hwy. Standard disk, stamped "W 16 1932" and set in top of concrete post. MSL. (USC&GS 19)	805.244
SALEM. TBM 27. About 9.5 mi NW along St Hwy 9, about 150 yards SE of Pleasant Ridge schoolhouse (white frame building situated on top of hill NW of hwy), and on SW end of NW headwall of an 18-inch galvanized iron pipe culvert. Chiseled square. MSL. (USC&GS 19)	741.537
SOUTH FORK. Est. (AGS 300)	500.
STURKIE. Est. (AGS 300)	750.
UNION. About 0.5 mi S by W along St Hwy 9 from; 69 ft NE of the Fulton-Izard Co line signpost, 57 ft E of c/l of hwy, 55 ft N of c/l of a lane leading W and 6 ft W of a pole. Standard disk, stamped "F 17 1932" and set in top of concrete post. MSL. (USC&GS 19)	780.353
UNION. TBM 62. About 0.875 mi NE along St Hwy 9;	

Name and description	Elev. ft.
about 500 yards SW of bridge over Strawberry Creek, about 50 yards W by S of S. T. Caruther's barn, and on SW end of NW headwall of 24-inch culvert. Chiseled square. MSL. (USC&GS 19)	733.361
UNION. About 2.25 mi NE along St Hwy 9; about 1.1 mi N of Strawberry Creek, on farm owned by Sam Landers and occupied by Lucy Bolton, 39 ft SW of SW cor of house, 79 ft SE of c/l of hwy, 9 ft SW of 10-inch poplar tree, and 1 ft W of point; 14 ft N of SW cor of front yard fence. Standard disk, stamped "E 17 1932" and set in top of concrete post. MSL. (USC&GS 19)	731.416
VIDETTE. Est. (USGS 234)	683.
VIOLA. Picrum S. H. Ane. (AGS 254)	692.
WHEELING. About 0.75 mi SW along St Hwy 9; at sharp angle in hwy, in SE cor of front yard at W. Webb's house, 54 ft SE cor of house, 44 ft N by W of c/l of hwy, 37 ft E of 12-inch hickory tree, and 1 ft W of point 6 ft N of fence cor. Standard disk, stamped "D 17 1932" and set in top of concrete post. MSL. (USC&GS 19)	862.498
WHEELING. TBM 58. About 2 mi SW along St Hwy 9; about 0.125 mi NE of house on Adolphus Binum farm, on S side of small flat, on S end of W headwall of 3 by 3 ft concrete culvert. Chiseled square. MSL. (USC&GS 19)	873.991
WILD CHERRY. Est. (USGS 234)	918.

CROSS INDEX TO LEVEL LINES IN INDEPENDENCE COUNTY

Line No. 68

Magness
Music Shoals
Newark

Line No. 100

Jamestown

Line No. 242

Batesville
Desha
Earnheart
Locust Grove
O'Neal
Walls Ferry

Line No. 243

Batesville
Coyle
Cushman
Magness
Moorefield
Newark
O'Neal
Paroquet
Pfeifer Quarry Spur
Sulphur Rock
Underwood
Walls Ferry
White River Junction

INDEX TO MOUNTAINS IN INDEPENDENCE COUNTY

Deane Mountain
Round Mountain
Slate Hill

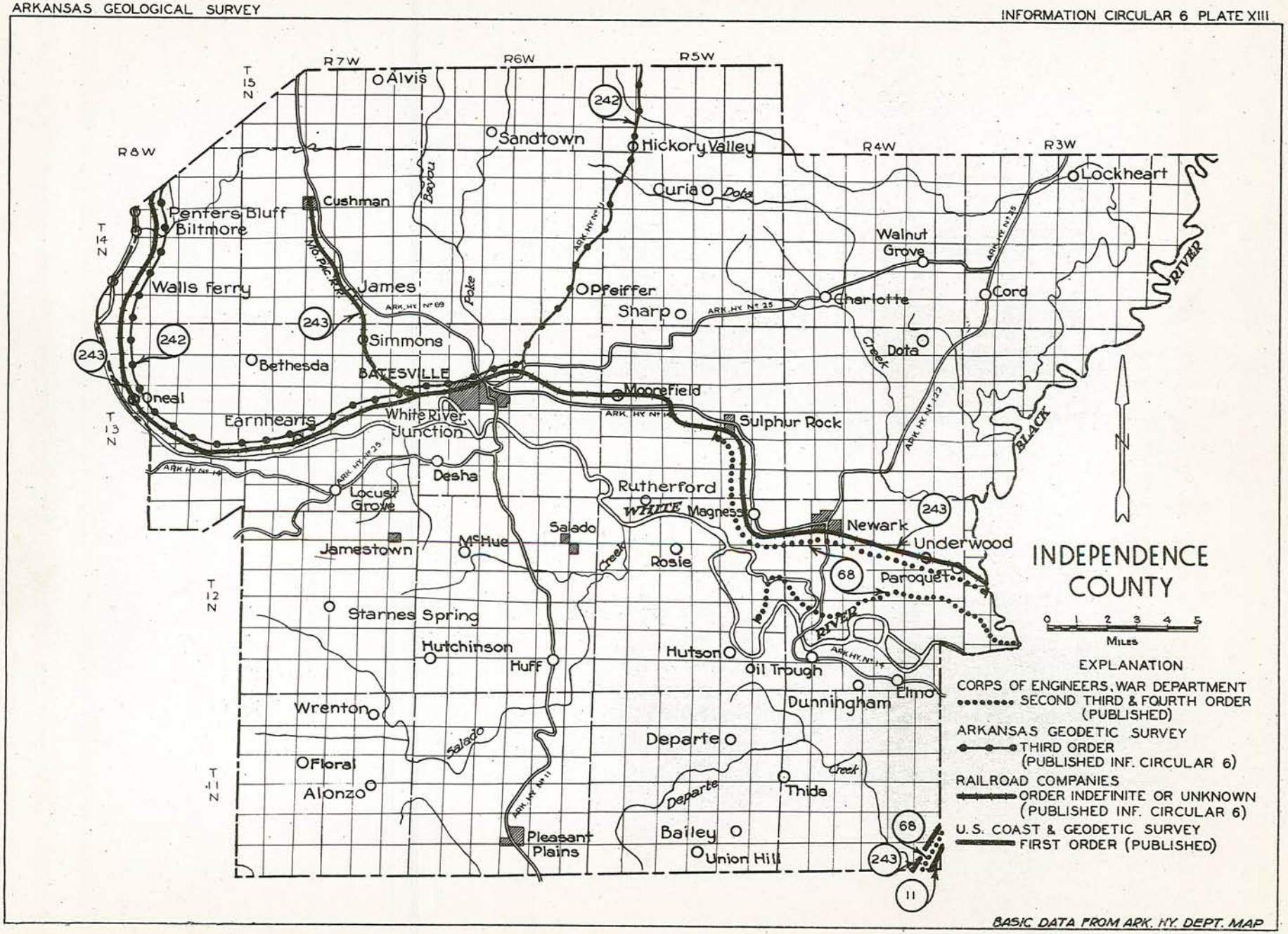

BASIC DATA FROM ARK. HY. DEPT. MAP

Name and description	Elev. ft.
AKRON. Village. Ane. (AGS 254)	250.
ARNOLDS FERRY. Station. (AGS 254)	217.
BATESVILLE. Station. (MP 243)	265.8
BATESVILLE. See Akron. (AGS 254)	
BATESVILLE. See Gainers Ferry. (MRC 169)	
BATESVILLE. See Graham. AGS 254)	
BATESVILLE. See Grigsbys Ferry. (AGS 254)	
BATESVILLE. See Sharps Crossroads (AGS 254)	
BATESVILLE. See Starne Springs. (AGS 254)	
BATESVILLE. SE¼ SW¼ of sec 9-T13N-R6W, 3.5 ft W and 40 ft SW of cor of Ford's Grocery and filling station, at end of pavement where Main and St. Louis Streets form "Y". Standard disk, stamped "B 30 1934" and set in top of concrete post. MSL. (A Geod S 242)	359.848
USC&GS Preliminary	358.725
BATESVILLE. SW¼ SE¼ of sec 16-T13N-R6W, 275 ft W of end of pavement on St. Louis Street, 30 ft W and 40 ft N of c/l of grade crossing of Hwys 11 and 69 and spur track on MP RR. Standard tablet, stamped "B 2 1934" and set in concrete post. MSL. (A Geod S 242)	269.641
BATESVILLE. NE¼ SE¼ of sec 17-T13N-R6W, 203 ft E of E end of MP RR station, 24 ft E and 13.5 ft N of c/l of grade crossing of Central Avenue and RR. Standard tablet, stamped "B 1 1934" and set in concrete post. MSL. (A Geod S 242)	266.943
USC&GS Preliminary	265.746
BATESVILLE. IBM 0-1. 0.05 mi W of; along MP RR, a monel-metal rivet set in E side of stone pier in middle of trestle. MSL. (A Geod S 242)	268.549
BATESVILLE. IBM 0-2. 0.97 mi W of; along MP RR: an iron spike driven in pole 287-0. MSL. (A Geod S 242)	264.335
BATESVILLE. 1.2 mi NE of; along Hwy 11; NW¼ SE¼ of sec 10-T13N-R6W, at grade crossing of Hwy 11	

Name and description	Elev. ft.
and MP RR, 215 ft W of Pfeiffer Spur junction, 90 ft N of garage at Russell's store, 48 ft N and 62 ft W of milepost 283-20, 19 ft E of c/l of hwy, and 17.5 ft N of c/l of main track of MP RR. Standard disk, stamped "B 31 1934" and set in concrete post. MSL. (A Geod S 242)	286.255
USC&GS Preliminary	285.227
BATESVILLE. 1.4 mi W of; along MP RR; SE¼ NW¼ of sec 18-T13N-R6W, 7.5 ft N of c/l of track, 10 ft W and 7.5 ft N of grade crossing of dirt rd leading to White River bottoms, 19 ft E and 17 ft S of post 287-14. Standard disk, stamped "B 17 1934" and set in concrete post. MSL. (A Geod S 242)	270.288
USC&GS Preliminary	269.127
BATESVILLE. IBM O-3. 2.4 mi W of; along MP RR; an iron spike driven in pole 288-15. MSL. (A Geod S 242)	270.273
BATESVILLE. IBM L-1. On Batesville-Hardy rd; 2.09 mi from; 25 ft E of c/l of Hwy 11, and 250 ft S of T rd W; RR spike in base of 24-inch black gum tree. MSL. (A Geod S 242)	315.828
BATESVILLE. IBM O-4. 2.83 mi W of; along MP RR; 68.7 ft W of NW abutment of trestle 3 crossing Spring Creek; a monel-metal rivet set in first large rock formations. MSL. (A Geod S 242)	272.429
BATESVILLE. IBM L-2. On Batesville-Hardy rd, (Hwy 11); 3.08 mi from; 25 ft N of T rd W; cross on E headwall of rock culvert. MSL. (A Geod S 242)	326.428
BATESVILLE. IBM L-3. On Hwy 11, 3.52 mi from; 110 ft N of c/l of MP RR crossing and 35 ft E of c/l of Hwy 11, spike in base of creasote telephone pole. MSL. (A Geod S 242)	339.603
BATESVILLE. IBM O-5. 3.85 mi W of; along MP RR: 7 ft N of N rail; copper pin in top of RR Monument 290. MSL. (A Geod S 242)	272.959
BATESVILLE. IBM L-4. On Batesville-Hardy rd; 4.3 mi from; 40 ft N of rock culvert and 25 ft E of c/l of Hwy 11; RR spike in base of creasote pole. MSL. (A Geod S 242)	380.328
BATESVILLE. 4.5 mi W along MP RR, NW¼ NE¼ of sec	

Name and description	Elev. ft.
22, T13N-R7W, 10.3 ft N of c/l of RR, 85 ft SW along track from dirt rd crossing, 169 ft SW along track from RR concrete culvert dated 1919, 62 ft NE along track from milepost 290-15. Standard disk, stamped "B 18 1934" and set in concrete post. MSL. (A Geod S 242)	274.457
USC&GS Preliminary	273.507
BATESVILLE. 4.8 mi NE along Hwy 11, NW¼ SW¼ of sec 25-T14N-R6W, 0.3 mi W of Pfeiffer by dirt rd, 30 ft N of c/l of rd, 21.6 ft E of c/l of Hwy 11, 15 ft S and 66 ft E of SE cor of Felt's grocery and filling station. Standard disk, stamped "B 32 1934" and set in concrete post. MSL. (A Geod S 242)	423.138
USC&GS Preliminary	423.974
BATESVILLE. IBM 0-6. 5.14 mi W of; along MP RR: square chiseled in large rock formation; 20 ft N of N rail; 50 ft E of intersection of RR and dirt rd. MSL. (A Geod S 242)	275.196
BATESVILLE. IBM L-5. 6.06 mi NE of; along Hwy 11; 35 ft W of c/l of hwy and 75 ft S of rock culvert; monel rivet in base of 8-inch twin oak tree. MSL. (A Geod S 242)	452.020
BATESVILLE. IBM 0-7. 6.08 mi W of; along MP RR; iron spike driven in post 292-5. MSL. (A Geod S 242)	274.519
BATESVILLE. IBM L-6. 7 mi NE of; along Hwy 11; 25 ft E of hwy; a monel rivet set in base of 19-inch cedar tree. MSL. (A Geod S 242)	490.778
BATESVILLE. IBM 0-8. 7.49 mi W of; along MP RR; 45 ft W of pole 293-21; 14 ft N of N rail; a chiseled square in large rock formation. MSL. (A Geod S 242)	281.866
BATESVILLE. 7.6 mi NE along Hwy 11, NW¼ SW¼ of sec 18-T14N-R5W, 32 ft N of c/l of hwy, 78 ft W of NW end post of timber hwy bridge over Miller's Creek, and 43 ft W of old rd to Cave City. Standard disk, stamped "B 33 1934" and set in top of concrete post. MSL. (A Geod S 242)	514.964
USC&GS Preliminary	515.806
BATESVILLE. IBM 0-9. 8.49 mi W of; along MP RR; iron spike drive in pole 294-24. MSL. (A Geod S 242)	280.701

Name and description	Elev. ft.
BATESVILLE. IBM L-7. 8.5 mi NE of; along Hwy 11; chiseled square on NE headwall of rock culvert. MSL. (A Geod S 242)	602.538
BATESVILLE. IBM O-10. 10.53 mi W of; along MP RR; chiseled square in masonry work of N end of culvert under track, 45 ft E of pole 296-29. MSL. (A Geod S 242)	287.464
BATESVILLE. IBM O-11. 11.54 mi W of; along MP RR; chiseled square in large rock, 32 ft W of pole 298-1 and 9 ft N of N rail. MSL. (A Geod S 242)	292.156
BATESVILLE. IBM O-12. 13.31 mi W of; along MP RR; metal pin in top of RR monument 300. MSL. (A Geod S 242)	298.419
BATESVILLE. IBM O-13. 14.24 mi W of; along MP RR; a chiseled square in large rock, 15 ft N of pole 300-29 and 23 ft E of E rail. MSL. (A Geod S 242)	300.544
BATESVILLE. IBM O-14. 15.02 mi W of; along MP RR; chiseled square in large rock formation, 20 ft S of pole 301-24, and 13 ft E of E rail. MSL. (A Geod S 242)	299.716
BATESVILLE. IBM O-15. 16.77 mi W of; along RR; monel-metal rivet in concrete high water mark at lock 3 on White River. MSL. (A Geod S 242)	300.653
BATESVILLE. IBM O-16. 17.67 mi W of; along MP RR; square chiseled in concrete block, 100 ft N of N end of trestle 24 and 6 ft W of W rail. MSL. (A Geod S 242)	302.033
BETHESDA. Church. Ane. (AGS 254)	575.
BILTMORE. Est. (AGS 300)	500.
BLACK RIVER. Station. (AGS 254)	248.
CHARLOTTE. Est. (AGS 300)	400.
CORD. Est. (AGS 300)	250.
COYLE. Station. (MP 243)	357.1
CURIA. Post Office. Ane. (AGS 254)	550.
CUSHMAN. Est. (USGS 217)	734.

Name and description	Elev. ft.
CUSHMAN. Station. (MP 243)	712.2
DEANE MOUNTAIN. Summit. Est. (USGS 217)	850.
DESHA. Post Office. Ane. (AGS 254)	278.
DESHA. 4.9 mi SW of Batesville at; via Hwys 11 and 25; T13N-R6W, NW¼ of SW¼ of sec 30; 43.5 ft N of c/l of intersection of crossroads, Hwy 25 and dirt rd to Jamestown; 93 ft E of SE cor of Egner's stone service station. Standard disk, stamped "B-4, 1934" and set in concrete post. MSL. (A Geod S 242)	323.652
DOTA. Est. (MRC 256)	250.
DOWDY. See Curia. (AGS 254)	
DOWDY. Est. (MRC 256)	290.
EARNHEART. 396 ft SW along MP RR from station at; T13N-R7W, NE¼ of NW¼ of sec 29; 32 ft S of c/l of main track; 47 ft S of SE cor of RR section tool house; 12 ft E and 69 ft S of post 293-4; concrete post with standard disk, stamped "B 19, 1934". MSL. (A Geod S 242)	279.306
ELMO. Post Office. Ane. (AGS 254)	250.
FLORAL. Post Office. (AGS 254)	720.
FLORAL. Est. (USGS 217)	737.
GAYNORS FERRY. Rt bank of White River. (AGS 254)	247.68
GRAHAM. Post Office. Ane. (AGS 254)	485.
GRIGSBYS FERRY. Rt bank of White River. (AGS 254)	261.09
HUFF. Est. (AGS 300)	500.
HULSEY. Est. (MRC 144)	224.
HUTCHINSON. Est. (USGS 217)	742.
HUTSON. Est. (AGS 300)	350.
JAMES. Est. (AGS 300)	500.
JAMESTOWN. Est. (USGS 217)	312.

Name and description	Elev. ft.
JAMESTOWN. Post Office. Ane. (AGS 254)	300.
JAMESTOWN. 0.7 mi S of; standard USE PBM set 50 ft N of c/l of MP RR track; at switch points of spur to Allingston Coal mine; just inside RR right of way fence; about 600 ft from Arkansas River. PBM 58. MGL. (USE 100)	351.206
LOCKHEART. Est. (MRC 256)	235.
LOCUST GROVE. T13N-R7W, NW¼ of NW¼ of sec 34; 9.1 mi SW of Batesville at junction of Hwy 25 and 14 inside of "Y" and 29 ft NW of c/l of Hwy 25; concrete post with standard tablet, stamped "B-6, 1934". MSL. (A Geod S 242)	323.631
USC&GS Preliminary	325.151
LOCUST GROVE. 1.6 mi NE of via Hwy 25; 7.5 mi SW of Batesville via Hwy 25; T13N-R7W, SW¼ of NW¼ of sec 26; 29 ft NW of c/l of intersection of Hwy 25 and dirt rd running W, 13.5 ft N of NE cor of concrete culvert headwall on dirt rd. Concrete post with standard tablet, stamped "B-5, 1934". MSL. (A Geod S 242)	279.674
USC&GS Preliminary	281.052
LOCUST GROVE. 3.9 mi SW of; and 13 mi SW of Batesville, at Independence-Cleburne Co line, T12N-R7W, SW¼ of sec 6; 26 ft S of c/l of hwy and 14 ft SE of concrete marker "FAP 240-B". Concrete post with standard tablet, stamped "B-7, 1934". MSL. (A Geod S 242)	1,176.862
USC&GS Preliminary	1,178.243
MAGNESS. Station. (MP 243)	270.4
MAGNESS. In front of depot; on telegraph pole. RR spike (flat part). MGL. (USE 68)	271.80
MAGNESS. 2 mi NW of; 0.75 mi N of Oak Grove Church; at N abutment of MP RR trestle; on second sleeper. Copper nail and washer. MGL. (USE 68)	285.07
McHUE. Est. (AGS 300)	300.
MOOREFIELD. Station. (MP 243)	313.4
MUSIC SHOALS. On White River; about 2.5 mi W of mouth of Black River; in SE¼ of sec 24-T12N-R4W. In root of 20-inch maple tree. Copper nail and washer. MGL. (USE 68)	222.70

Name and description	Elev. ft.
NEWARK. See Black River. (AGS 254)	
NEWARK. Station. (MP 243)	242.9
NEWARK. At village of; at grade crossing; 30 ft S of RR on telegraph pole. RR spike. MGL. (USE 68)	241.89
NEWARK. About 0.8 mi SE of; 30 ft S of RR; in telegraph pole. RR spike. MGL. (USE 68)	238.38
NEWARK. About 2 mi SE of; S of RR in telegraph pole. RR spike. MGL. (USE 68)	239.81
NEWARK. About 2.5 mi SE of; 30 ft N of RR; on telegraph pole. RR spike. MGL. (USE 68)	236.39
NEWARK. About 3.5 mi SE of; 30 ft S of RR; on telegraph pole. RR spike. MGL. (USE 68)	237.19
NEWARK. 1 mi E of and 3 mi S of; near Caster Landing; in center of sec 21-T12N-R4W; on root of 24-inch locust stump. Copper nail and washer. MGL. (USE 68)	235.30
NEWARK. 1.5 mi W and 3 mi S of; on Padgetts Island; in NE¼ of sec 24-T12N-R5W; on 20-inch pecan tree; copper nail and washer. MGL. (USE 68)	237.74
OIL TROUGH. See Arnolds Ferry. (AGS 254)	
OIL TROUGH. Est. (MRC 144)	237.
ONEAL. See Walls Ferry. (A Geod S 242)	
ONEAL. Station. (MP 243)	294.5
ONEAL. T13N-R8W, SE¼ of NW¼ of sec 16; 17 ft SW of c/l of main line of MP RR; 140 ft SE along track from end of station; 28 ft NW along track from grade crossing of rd, 72 ft NW along track from milepost 298-29. Concrete post with standard tablet, stamped "B-21, 1934". MSL. (A Geod S 242)	293.973
USC&GS Preliminary	294.871
ONEAL. 3.1 mi SE of; at McSpadden Spur; T13N-R8W, NE quarter of sec 26; 14.4 ft N of c/l of main track, 63.5 ft E and 12.6 ft S of milepost 295-25; 25 ft W and 14.4 ft N of grade crossing of dirt rd.	

Name and description	Elev. ft.
Concrete post with standard tablet, stamped "B-20, 1934". MSL. (A Geod S 242)	284.221
USC&GS Preliminary	285.118
PAROQUET. See Music Shoals. (USE 68)	
PAROQUET. Station. (MP 243)	238.8
PFEIFER. Station. (MP 243)	290.3
PFEIFER QUARRY SPUR. Est. (AGS 300)	448.
PLEASANT PLAINS. Est. (USGS 217)	552.
ROSIE. Est. (USGS 217)	402.
ROUND MOUNTAIN. Summit. (USGS 217)	1,150.
SALADO. Est. (USGS 217)	421.
SANDTOWN. Est. (AGS 300)	402.
SHARP. Est. (AGS 300)	550.
SHARPS CROSSROADS. Ane. (AGS 254)	385.
SLATE HILL. Est. (USGS 217)	500.
STARNE SPRINGS. Village. Ane. (AGS 254)	800.
SULPHUR ROCK. Station. (AGS 254)	308.60
SULPHUR ROCK. Station. (MP 243)	311.9
THIDA. Est. (MRC 144)	250.
UNDERWOOD. Station. (MP 243)	237.9
UNIONHILL. Est. (AGS 300)	500.
WALLS FERRY. Station. (MP 243)	298.6
WALLS FERRY. 0.93 mi S of; along MP RR; T14N-R8W, NW quarter of SE¼ of sec 28; 31 ft S of SW end of RR timber bridge 20 over Webber's Branch; 20 ft W and 31 ft S of post 302-22, 8.6 ft E of c/l of RR; 11 ft NE of grade crossing of dirt rd to old Glenn Gin. Concrete post with standard disk, stamped "B-22, 1934". MSL. (A Geod S 242)	298.197
USC&GS Preliminary	299.118

Name and description	Elev. ft.
WALNUT GROVE. Est. (MRC 256)	250.
WHITE RIVER JUNCTION. Station. (MP 243)	270.4

CROSS INDEX TO LEVEL LINES IN

IZARD COUNTY

Line No. 19

Brockwell
Melbourne
Oxford
Sylamore

Line No. 242

Boswell
Calico Rock
Chesmond
Cresswell
Crocker
Guion
Mount Olive
Penters Bluff
Ruddells
Sylamore
Twin Creek

Line No. 243

Bolt
Boswell
Brothers
Calico Rock
Chesmond Spur
Guion
Handford
Mount Olive
Ruddells
Sylamore
Vest
Williamson's Spur

INDEX TO MOUNTAINS IN IZARD COUNTY

Alpha Knob
Candlestick Knob
Devils Knob
Penters Bluff
Pilot Knob
Pine Mountain
Turkey Knob
Twin Knobs

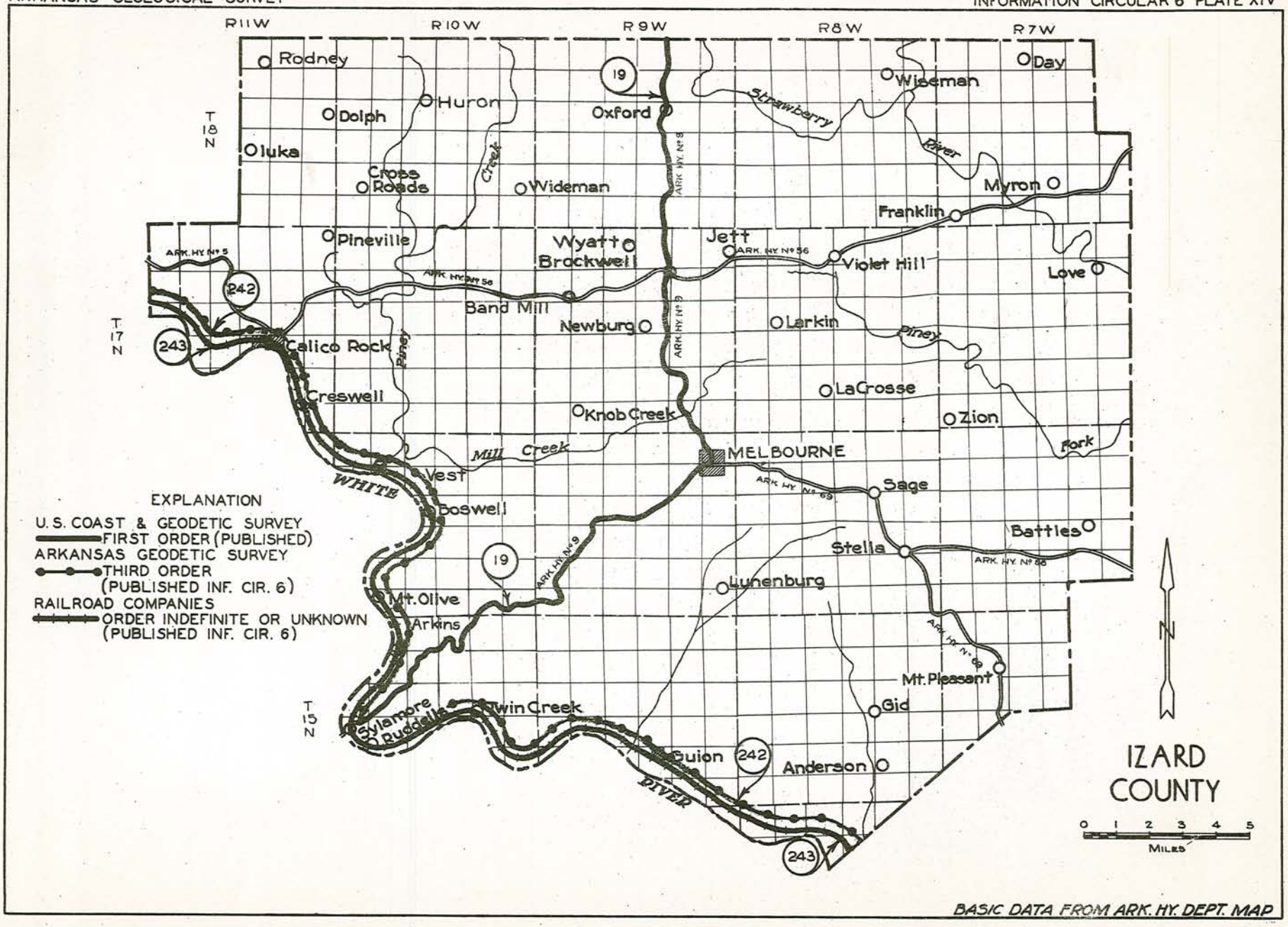

BASIC DATA FROM ARK. HY. DEPT. MAP

Name and description	Elev. ft.
ALPHA KNOB. Est. (USGS 234)	1,000.
ANDERSON. Est. (AGS 300)	400.
ARLINE. Est. (AGS 300)	350.
BATTLES. Est. (AGS 300)	750.
BOLT. Station. (MP 243)	318.7
BOSWELL. Station. (MP 243)	345.7
BOSWELL. T16N-R10W, sec 22; on MP RR main line, 200 ft N and 58 ft W of NW cor of depot, 45 ft W of c/l of track, 220 ft S of telegraph pole, marked 334-00. Concrete post with standard tablet, stamped "P-31, 1934". MSL. (A Geod S 242)	346.341
USC&GS Preliminary	345.816
BOSWELL. 1 mi N of; 8 ft N of c/l of track at pole 335; 320 ft E of Piney Creek bridge; nail in top of concrete RR milepost. IBM W 8. MSL. (A Geod S 242)	355.078
BOSWELL. 1.1 mi S of; 18 ft E of c/l of track; RR spike driven in pole 332/27. IBM W 7. MSL. (A Geod S 242)	347.535
BOSWELL. 2 mi S along MP RR; 12 ft S of c/l of track; 100 ft W of pole 331/25; cross chiseled on rock. IBM W 6. MSL. (A Geod S 242)	351.413
BOSWELL. IBM W 9. 2 mi N along MP RR, 8 ft N of c/l of MP RR, and 50 ft E of pole 335/28; cross chiseled on rock. MSL. (A Geod S 242)	354.073
BROCKWELL. Top of hwy at c/l of N leg of Y formed by St Hwys 9 and 56. MSL. (USC&GS 19)	620.8
BROCKWELL. At Y formed by St Hwys 9 and 56; 187 ft W of c/l of St Hwy 9, 92 ft S of c/l of St Hwy 56, at NE cor of G. A. Brockwell's front yard, 30 ft NE of NE cor of his house and 1 ft E of yard fence. Standard disk, stamped "J 17 1932" and set in top of concrete post. MSL. (USC&GS 19)	629.431
BROCKWELL. TBM 82. About 1.2 mi N along St Hwy 9, about 50 yards SE of house owned by Homer E. Jennings, at N edge of large grove of pine trees, and NW end of SW headwall of 24-inch culvert. Chiseled square. MSL. (USC&GS 19)	739.106

Name and description	Elev. ft.
BROCKWELL. TBM 87. About 1.2 mi S along St Hwy 9, about 400 yards S of a grove of pine trees E of hwy, about 200 yards N by E of W. O. Smith's house, on center of E headwall of 3 x 3 ft concrete culvert, marked "9-13; 5-70", and 2 ft lower than hwy. Chiseled square. MSL. (USC&GS 19)	701.035
BROCKWELL. TBM 91. About 2.5 mi S along St Hwy 9, about 75 yards N of a rise on second hill S of; and on S end of W headwall of 15-inch culvert, marked "9-13; 4-40". Chiseled square. MSL. (USC&GS 19)	674.411
BROTHERS. Station. (MP 243)	316.3
CALICO ROCK. See Tan Trough Creek. (AGS 254)	
CALICO ROCK. See Turkey Knob. (USGS 234)	
CALICO ROCK. Station. (MP 243)	361.6
CALICO ROCK. At town of; 150 ft E of MP RR station; 17 ft N of c/l of tracks; 48 ft W of trestle; standard disk, set in concrete post and stamped "P 12, 1934". MSL. (A Geod S 242)	363.869
USC&GS Preliminary	368.770
CALICO ROCK. IBM G 1. 0.79 mi W of; 10 ft N of main line of MP RR; 170 ft W of pole 342/5; a telegraph cross arm embedded in a high cliff. MSL. (A Geod S 242)	367.786
CALICO ROCK. IBM W 12. 1 mi S of; 10 ft N of c/l of MP RR; at pole 340/11; a "X" mark chiseled on rock. MSL. (A Geod S 242)	362.682
CALICO ROCK. IBM G 2. 1.48 mi W of, 12 ft S of c/l of MP RR; 380 ft W of 342/25; high point on headwall of culvert. MSL. (A Geod S 242)	368.297
CALICO ROCK. 1.93 mi W, 50 ft N of c/l of main track, by steel gate fastened to 8 x 8 inch oak post, 18 ft N and 10 ft E of pole 343-10, wagon rd crosses rd to W. Standard disk, stamped "P 16 1934" and set in concrete post. MSL. (A Geod S 242)	371.347
USC&GS Preliminary	370.683
CALICO ROCK. 2.25 mi S along MP RR line, 45 ft S and 22 ft E of SE cor of trestle 65, 75 ft N of pole 339-10, 36 ft E of c/l of track. Standard	

Name and description	Elev. ft.
disk, stamped "P 32 1934" and set in concrete post. MSL. (A Geod S 242)	358.599
USC&GS Preliminary	358.043
CALICO ROCK. 5 mi S along MP RR, 15 ft N of c/l of track and 45 ft W of pole 336-25. Standard disk, stamped "P 33 1934" and set in concrete post. MSL. (A Geod S 242)	357.241
USC&GS Preliminary	356.722
CANDLESTICK KNOB. Summit. Est. (USGS 236)	1,100.
CHESMOND. At RR crossing 400 ft S of; 15 ft W of c/l of MP RR, 150 ft S of pole 344/5; chiseled mark on N end of concrete culvert headwall. IBM G 3. MSL. (A Geod S 242)	367.646
CHESMOND. 0.9 mi W of; 8 ft E of c/l of MP RR; 20 ft W of pole 345; at and on MP RR milepost 345; it is an 8 x 8 inch concrete post. IBM G 4. MSL. (A Geod S 242)	375.793
CHESMOND. 1.37 mi W of; 10 ft E of c/l of MP RR; 200 ft N of pole 345/10; 15 ft S of 18-inch x 24 ft steel culvert; on high point of Blue Granite rock. IBM G 5. MSL. (A Geod S 242)	373.627
CHESMOND SPUR. Station. (MP 243)	364.9
CRESSWELL. 0.7 mi S of; 10 ft N of c/l of MP RR at pole 338/25; "X" mark chiseled on rock. IBM W 11. MSL. (A Geod S 242)	361.714
CRESSWELL. 2 mi S of; 12 ft N of c/l of RR; at pole 337/18; "X" mark chiseled on rock. IBM W 10. MSL. (A Geod S 242)	358.615
CROCKER. Along MP RR, chiseled square in rock 10 ft N of N rail, and 65 ft E of pole 306-23. IBM O-17. MSL. (A Geod S 242)	307.215
CROCKER. 0.9 mi W of; along MP RR; iron spike driven in pole 307-22. IBM O-18. MSL. (A Geod S 242)	304.608
CROSS ROADS. Est. (AGS 300)	750.
DAY. Est. (AGS 300)	750.
DEVIL'S KNOB. Est. (USGS 234)	1,150.

Name and description	Elev. ft.
DOLPH. Est. (AGS 300)	700.
EAST SYLAMORE. Est. (USGS 236)	300.
FORTY FOUR. Est. (AGS 300)	500.
FRANKLIN. Est. (AGS 300)	750.
GID. Post Office. Ane. (AGS 254)	396.
GORBY. Est. (AGS 300)	450.
GUION. See Williamson Landing. (AGS 254)	
GUION. Station. (MP 243)	313.1
GUION. 0.15 mi SE of RR station; T14N-R9W, SW¼ of SW¼ of sec 27; 21 ft NE of c/l of main track, 3.5 ft W of pole 213-7; 14 ft S of SW cor of leading bins of Silica Products Company plant at Guion. Concrete post with tablet, marked "B 25, 1934". MSL. (A Geod S 242)	312.681
GUION. 900 ft W of station, along RR; on top of W pier of bridge 38 across Rocky Bayou; 8.6 ft N of c/l of RR; chiseled square. IBM S-12. MSL. (A Geod S 242)	310.004
GUION. 1 mi NW of, along RR; on S wing of E abutment of bridge 30 crossing Hidden Creek. Chiseled square. IBM S-11. MSL. (A Geod S 242)	315.904
GUION. 1.35 mi S of, along RR; 82 ft SE of pole 311-5, 7 ft N of c/l of RR, in headwall of culvert, chiseled square. IBM S-13. MSL. (A Geod S 242)	310.041
GUION. 2.24 mi W of, along RR; 30 ft N of c/l of RR in pole 314-16. RR spike IBM S-10. MSL. (A Geod S 242)	316.964
GUION. 2.3 mi SE of station, along RR; between main line and W spur track of Wolford's Quarry; 22 ft N of c/l of RR track in pole 309-26; RR spike. IBM S-14. MSL. (A Geod S 242)	310.171
GUION. 3.2 mi NW of, via MP RR; T14N-R9W, SE¼ of SE¼ of sec 19; at Brothers Spur, 115 ft SW of SW cor of station, 138 ft NE along RR from N end of bridge 42, 22 ft NW of c/l of main track; 14 ft SW of end of spur track, and 11.3 ft SE of	

Name and description	Elev. ft.
milepost 315-17. Concrete post with standard tablet, stamped "B 26, 1934". MSL. (A Geod S 242)	314.329
USC&GS Preliminary	315.137
GUION. 3.61 mi W of, along RR; 30 ft E of c/l of; in pole 315-26, a spike. IBM S-9. MSL. (A Geod S 242)	315.877
GUION. 3.7 mi SE of, and at Williamson Switch, T14N-R8W SE¼ of SE¼ of sec 6; 24 ft N of c/l of MP RR; 4.6 ft E of pole 308-5; 23 ft N and 60 ft E of c/l of RR at E end of spur track, 55 ft E of c/l of dirt rd, 10 ft N and 20 ft E of NE end of masonry culvert at RR. Concrete post with standard tablet, stamped "B-24, 1934". MSL. (A Geod S 242)	306.951
USC&GS Preliminary	307.773
GUION. IBM S-15. 3.87 mi SE of; along RR, 20 ft N of c/l of RR; 100 ft W of pole 308-25; in rock culvert, chiseled square. MSL. (A Geod S 242)	304.407
HANDFORD. Station. (MP 243)	322.3
HURON. Est. (AGS 300)	750.
IUKA. Post Office. (AGS 254)	860.
IUKA. Est. (USGS 234)	887.
JUMBO. Est. (AGS 300)	450.
KNOB CREEK. Est. (AGS 300)	500.
LA CROSSE. Est. (AGS 300)	800.
LARKIN. Est. (AGS 300)	800.
LOVE. Est. (AGS 300)	500.
LUNNENBURG. Est. (AGS 300)	450.
MELBOURNE. 15 ASHC. At Co courthouse, and at W or main entrance, top of concrete at NW cor of first step. MSL. (USC&GS 19)	610.724
Note. This BM was not included in 1933 leveling.	
MELBOURNE. In N wall of Co courthouse, 1.5 ft W of W side of door, and 4.5 ft above ground.	

Name and description	Elev. ft.
Standard disk, stamped "M 17 1932". Set vertically. MSL. (USC&GS 19)	613.768
MELBOURNE. About 200 yards NW of courthouse, 210 ft N and 34 ft W of center of T junction of St Hwys 9 and 69, in lane at NE cor of T. Davidson's garden plot, and 8 ft W of cor. Standard disk, stamped "L 17 1932" and set in top of concrete post. MSL. (USC&GS 19)	604.054
MELBOURNE. About 1.2 mi N along St Hwy 9, on S end of W headwall of 10 x 10 ft concrete culvert, marked "9-13; 1-20". Chiseled square. TBM 98. MSL. (USC&GS 19)	620.579
MELBOURNE. TBM 107. About 1.4 mi SW along St Hwy 9, about 100 yards SW of graded sec line rd leading S and on NE end of SE headwall of 3 x 3 ft concrete culvert. Chiseled square. MSL. (USC&GS 19)	628.148
MELBOURNE. About 2.5 mi N along St Hwy 9, at curve about 0.25 mi S of Mill Creek, at second culvert S of creek, and on E end of S headwall of 24-inch culvert, marked "9-13: 2-50", chiseled square. TBM 95. MSL. (USC&GS 19)	592.295
MELBOURNE. About 2.6 mi SW along St Hwy 9, about 200 yards W of rd leading S immediately W of small house, at NW cor of front yard of farmhouse owned by Steve Watson, 104 ft S by E of c/l of hwy, 35 ft N by W of steel lined cistern, and 3 ft E of point 1 ft N of NW cor of yard. Standard disk, stamped "N 17 1932" and set in top of concrete post. MSL. (USC&GS 19)	723.417
MELBOURNE. About 3 mi SW along St Hwy 9, about 30 yards W of forked woods rd leading S, on SE end of SW headwall of 15-inch culvert, and about 1½ ft lower than hwy. Chiseled square. TBM 113. MSL. (USC&GS 19)	750.740
MELBOURNE. About 3.75 mi N along St Hwy 9, at top of hill, about 100 yards S of rock outcrop N of hwy, on land owned by Jeff Cook, 33 ft NE of NE cor of house, 168 ft S by W of c/l of hwy, 11 ft NW of 18-inch post oak, and 1 ft N of point 9 ft W of NE cor of yard. Standard disk, stamped "K 17 1932" and set in top of concrete post. MSL. (USC&GS 19)	716.639

Name and description	Elev. ft.
MELBOURNE. About 4.75 mi SW along St Hwy 9, at curve S and E, at NE cor of small orchard on land owned by Henry Ruoh, 85 ft SE of S cor of stone chimney on house, 58 ft NW of c/l of hwy, and 1 ft NE of fence cor. Standard disk, stamped "P 17 1932" and set in top of concrete post. MSL. (USC&GS 19)	811.553
MELBOURNE. About 5.5 mi SW along St Hwy 9, about 0.5 mi S of rd to Melbourne Cave, about 100 yards N of cabin on lower side of rd, and on center of W headwall of 15-inch culvert. Chiseled square. TBM 120. MSL. (USC&GS 19)	948.420
MELBOURNE. About 6.5 mi SW along St Hwy 9, about 1.5 mi S of rd to Melbourne Cave, about 75 yards NW of curve at top of hill S of deep dip in hwy, and on W headwall of 18-inch culvert. Chiseled square. TBM 124. MSL. (USC&GS 19)	946.622
MELBOURNE. About 7.75 mi SW along St Hwy 9, at point where hwy makes a loop to E, about 50 yards S of house on George Smith's farm, 208 ft W of W headwall of 5 x 5 ft concrete culvert on E side of loop, 52 ft N of c/l of hwy, and 1 ft SW of point 9 ft NW of SW cor of garden. Standard disk, stamped "Q 17 1932" and set in top of concrete post. MSL. (USC&GS 19)	758.581
MOUNT OLIVE. Station. (MP 243)	341.6
MOUNT OLIVE. At town of; R10W-T16N; 75 ft E of c/l of MP RR; 40 ft E of S cor of E side of depot; 10 ft E of pole 329/20; in concrete post, standard disk, stamped "P 21 1932". MSL. (A Geod S 242)	349.507
USC&GS Preliminary	348.838
MOUNT OLIVE. IBM W 3. 1 mi S of; 10 ft E of c/l of MP RR track; 30 ft S of pole 328/25; "X" mark chiseled on rock. MSL. (A Geod S 242)	324.754
MOUNT OLIVE. 2 mi N of; 8 ft E of c/l of MP RR; 35 ft N of pole 331/13; "X" mark chiseled on rock. MSL. (A Geod S 242)	349.040
MOUNT PLEASANT. Est. (AGS 300)	500.
MYRON. Est. (AGS 300)	750.
NEWBURG. Est. (AGS 300)	750.

Name and description	Elev. ft.
OXFORD. 192 ft N of c/l of rd running E, S of store, in front yard at W. O. Edmonston's house, 64 ft W by S of SW cor of house, 42 ft E of c/l of hwy, and 1 ft W of SW cor of yard. Standard disk, stamped "G 17 1932" and set in top of concrete post. MSL. (USC&GS 19)	811.360
OXFORD. About 1.2 mi N along St Hwy 9, about 350 yards N of small creek, and on N end of E headwall of 4 x 4 ft concrete culvert. Chiseled square. TBM 67. MSL. (USC&GS 19)	701.232
OXFORD. About 1.4 mi S along St Hwy 9, about 100 yards N of summit of first hill S of; and on NW end of NE headwall of 24-inch culvert. Chiseled square. TBM 72. MSL. (USC&GS 19)	791.330
OXFORD. About 2.5 mi S along St Hwy 9, about 100 yards SE of curve on S brow of hill, in front yard at W. D. Reynolds house, 121 ft E of c/l of hwy, 37 ft SW of SW cor of house, and 1 ft W of point 4 ft N of SW cor of yard. Standard disk, stamped "H 17 1932" and set in top of concrete post. MSL. (USC&GS 19)	861.278
OXFORD. About 3.3 mi S along St Hwy 9, about 100 yards N of summit of hill, about 7 yards NW of blazed 8-inch pine tree at fence line, and on N end of E headwall of 3 x 3 ft concrete culvert, marked "-9-13; 9-60"; chiseled square. TBM 77. MSL. (USC&GS 19)	792.590
PENTER'S BLUFF. At Co line of Independence and Izard Cos; 400 ft SE of; T14N-R8W, NE¼ of NE¼ of sec 16; 8 ft SE of Co line; 6.6 ft W of milepost 305-15; 10 ft NE of RR; 190 ft SE along track from end of RR bridge 28. Concrete post with standard tablet, stamped "B-23, 1934". MSL. (A Geod S 242)	304.246
USC&GS Preliminary	305.125
PENTER'S BLUFF. Est. (USGS 217)	800.
PILOT KNOB. Est. (USGS 234)	1,100.
PINE MOUNTAIN. Summit. Ane. (AGS 254)	953.
PINEVILLE. Est. (USGS 234)	658.
PINEY CREEK. Mouth of creek. (AGS 254)	318.60

Name and description	Elev. ft.
RUDDELLS. Station. (MP 243)	331.0
RUDDELLS. 0.14 mi E of MP RR station; T15N-R10W, NW¼ of NE¼ of sec 30; 10.3 ft N of c/l of main track; 14 ft S and 63 ft W of SW cor of corrugated iron warehouse. Concrete post with standard disk, stamped "B 28, 1934", 190 ft E of end of RR bridge 51. MSL. (A Geod S 242)	333.150
USC&GS Preliminary	333.122
RUDDELLS. IBM S-4. 0.87 mi S of; along RR, 9.4 ft N of c/l of RR, set in limestone ledge; metal rivet. MSL. (A Geod S 242)	333.401
RUDDELLS. IBM S-3. 1.05 mi E of along MP RR; 9.6 ft N of c/l of RR, a knob of rock inside of chiseled circle in outcropping limestone formation. MSL. (A Geod S 242)	333.379
RUDDELLS. IBM S-5. 2.77 mi SE of, along RR; 20 ft N of c/l of, in pole 320-25, RR spike. MSL. (A Geod S 242)	331.258
SAGE. Est. (AGS 300)	750.
STELLA. Est. (AGS 300)	750.
SYLAMORE. Station. (MP 243)	332.2
SYLAMORE. 183 (ASHC). At NE edge of, at sta 996+00 on St Hwy 9, about 35 yards S of 6 x 4 ft concrete culvert, and in W side of 30-inch white oak tree. A nail. MSL. (USC&GS 19)	361.358
SYLAMORE. 69 ft N of S end of MP RR station; about 75 ft S of an old walk, 17 ft E of c/l of main track, and 28 ft W by S of pole. Standard disk, stamped "U 17 1932" and set in top of concrete post. MSL. (USC&GS 19)	335.99
MSL. (A Geod S 242)	336.004
SYLAMORE. On MP RR about 1,000 ft S of station; W of Standard oil company, storage plant, 124 ft S of c/l of grade crossing of rd leading to ferry, 42 ft E of c/l of main track, and 5 ft N of pole. Standard disk, stamped "V 17 1932" and set in top of concrete post. MSL. (USC&GS 19)	333.559
MSL. (A Geod S 242)	333.559
SYLAMORE. TBM 174. At NE edge, on St Hwy 9, at	

Name and description	Elev. ft.
small draw, and on center of W headwall of 6 x 4 ft concrete culvert. Chiseled square. MSL. (USC&GS 19)	354.510
SYLAMORE. IBM S-1. 0.62 mi S of station; 12 ft E of c/l of RR; knob of rock in center of chiseled square in outcropping sandstone formation. MSL. (A Geod S 242)	335.569
SYLAMORE. 0.89 mi SE of station; 15 ft SE of c/l of RR; on RR culvert, chiseled square. IBM S-2. MSL. (A Geod S 242)	330.599
SYLAMORE. 1 mi N of, 15 ft S of c/l of MP RR; RR spike driven into telegraph pole No. 326. IBM W 1. MSL. (A Geod S 242)	337.385
SYLAMORE. TBM 167. About 1.25 mi NE along St Hwy 9, about 100 yards SW of slight dip in hwy, and on center of SE headwall of 24-inch culvert. Chiseled square. MSL. (USC&GS 19)	742.912
SYLAMORE. IBM W 2. 2 mi N of; 30 ft E of c/l of MP RR, RR spike driven in telegraph pole 327-1. MSL. (A Geod S 242)	338.770
SYLAMORE. TBM 162. About 2.25 mi NE of; center of N headwall of 24-inch culvert. Chiseled square. MSL. (USC&GS 19)	866.389
SYLAMORE. 3 mi N of; T16N-R10W, sec (?); 30 ft E of telegraph pole, marked E 42, 540 ft S of telegraph pole, marked 328, 45 ft from c/l of track. Concrete post with standard disk, stamped "P-20 1934". MSL. (A Geod S 242)	341.659
USC&GS Preliminary	341.003
SYLAMORE. About 3.25 mi NE along St Hwy 9, about 0.1 mi E of schoolhouse, on E side of loop in hwy, 66 ft SW of SW cor of C. B. Sutterfield's log house, 55 ft N of E headwall of 24-inch culvert, 34 ft E of c/l of hwy, and 1 ft W of point 14 ft S of NW cor of small garden. Standard disk, stamped "T 17 1932" and set in top of concrete post. MSL. (USC&GS 19)	687.794
SYLAMORE. TBM 155. About 4.25 mi NE along St Hwy 9, about 1.1 mi NE of schoolhouse, about 110 yards of draw on W slope of ridge showing traces of an old rd, and on center of E headwall of 24-inch culvert. Chiseled square.	

Name and description	Elev. ft.
MSL. (USC&GS 19)	771.275
SYLAMORE. About 5.25 mi NE along St Hwy 9, about 0.25 mi S of hairpin turn, about 200 yards W of farmhouse owned by Albert Lawrence, in middle of E side of small field, about 145 yards N of 24-inch culvert, 30 ft W of c/l of hwy and 35 ft N of 6-inch oak tree. Standard disk, stamped "S 17 1932" and set in top of concrete post. MSL. (USC&GS 19)	797.564
SYLAMORE. TBM 146. About 6.75 mi NE along St Hwy 9, about 0.75 mi S of Upper Twin Creek schoolhouse, about two-thirds of distance up grade, nearly W of house in valley and on W headwall of 24-inch culvert. Chiseled square. MSL. (USC&GS 19)	759.365
SYLAMORE. TBM 141. About 7.5 mi NE along St Hwy 9, at Upper Twin Creek schoolhouse, and on E cor of concrete cap of NE bend of concrete piling of creek. Chiseled square. MSL. (USC&GS 19)	474.966
SYLAMORE. 14 (ASHC). About 7.5 mi NE along St Hwy 9 from; about 50 yards W of Upper Twin Creek schoolhouse, 22 yards S of c/l of hwy, and in root on W side of an 18-inch white oak tree. A nail. MSL. (USC&GS 19)	486.269
SYLAMORE. About 8.75 mi NE along St Hwy 9, about 450 yards W of E side of loop to E in hwy, about 200 yards S by E of small house owned by Mrs. Verrila Thompson and situated in valley, about 100 yards W of small field and orchard S of rd, 48 ft S of c/l of hwy at point 12 ft E of 15-inch culvert, and 11 ft W of 21-inch pine tree. Standard disk, stamped "R 17 1932" and set in top of concrete post. MSL. (USC&GS 19)	671.659
SYLAMORE. TBM 133. About 9.75 mi NE along St Hwy 9, about 2.5 mi NE of Upper Twin Creek schoolhouse, and about 0.3 mi E of dirt rd leading to S, at summit of hill and on N headwall of 15-inch culvert. Chiseled square. MSL. (USC&GS 19)	936.360
TAN TROUGH CREEK. Mouth of creek. Ane. (AGS 254)	337.
TURKEY KNOB. Est. (USGS 234)	1,250.

Name and description	Elev. ft.
TWIN CREEK. At; T15N-R10W, NW¼ of sec 23; 60 ft S of pole 319-27; 15.5 ft S of c/l of RR; 11.5 ft E of iron stem of station marker set in concrete. Concrete post with standard disk, stamped "B 27, 1934". MSL. (A Geod S 242)	327.136
TWIN CREEK. 1.13 mi S of; along RR, 35 ft E of c/l of RR, and 70 ft N of pole 318-23; a metal rivet in sandstone ledge. IBM S-6. MSL. (A Geod S 242)	330.031
TWIN CREEK. 2.01 mi SE of, along MP RR; 20 ft N of c/l of RR; 25 ft S and 5 ft E of pole 318-27; in headwall of limestone culvert; a metal rivet. IBM S-7. MSL. (A Geod S 242)	320.524
TWIN CREEK. 2.97 mi E of; along MP RR; 9 ft N of c/l of RR; 25 ft S and 15 ft E of pole 316-27; on headwall of culvert a knob of rock within a chiseled square. IBM S-8. MSL. (A Geod S 242)	321.859
TWIN KNOBS. Est. (USGS 234)	1,000.
VEST. Station. (MP 243)	353.5
VIOLET HILL. Est. (AGS 300)	900.
WIDEMAN. Post Office. Anc. (AGS 254)	600.
WILLIAMSONS LANDING. Stone monument, White River, lt bank. (AGS 254)	313.20
WILLIAMSONS SPUR. Station. (MP 243)	306.9
WISEMAN. Est. (AGS 300)	500.
ZION. Est. (AGS 300)	750.

CROSS INDEX TO LEVEL LINES IN

MADISON COUNTY

Line No. 241	Line No. 244
Canuck	Combs
Clifty	Crosses
Drakes Creek	Delaney
Forum	Dutton
Hindsville	Patrick
Huntsville	Pettigrew
Kingston	St Paul
	Thompson

INDEX TO MOUNTAINS IN MADISON COUNTY

Big Sandy Mountain
Diera Mountain
Pension Mountain
Phillips Mountain
Polecat Mountain
Rockhouse Mountain
Round Mountain
Sandstone Mountain
Swain Mountain

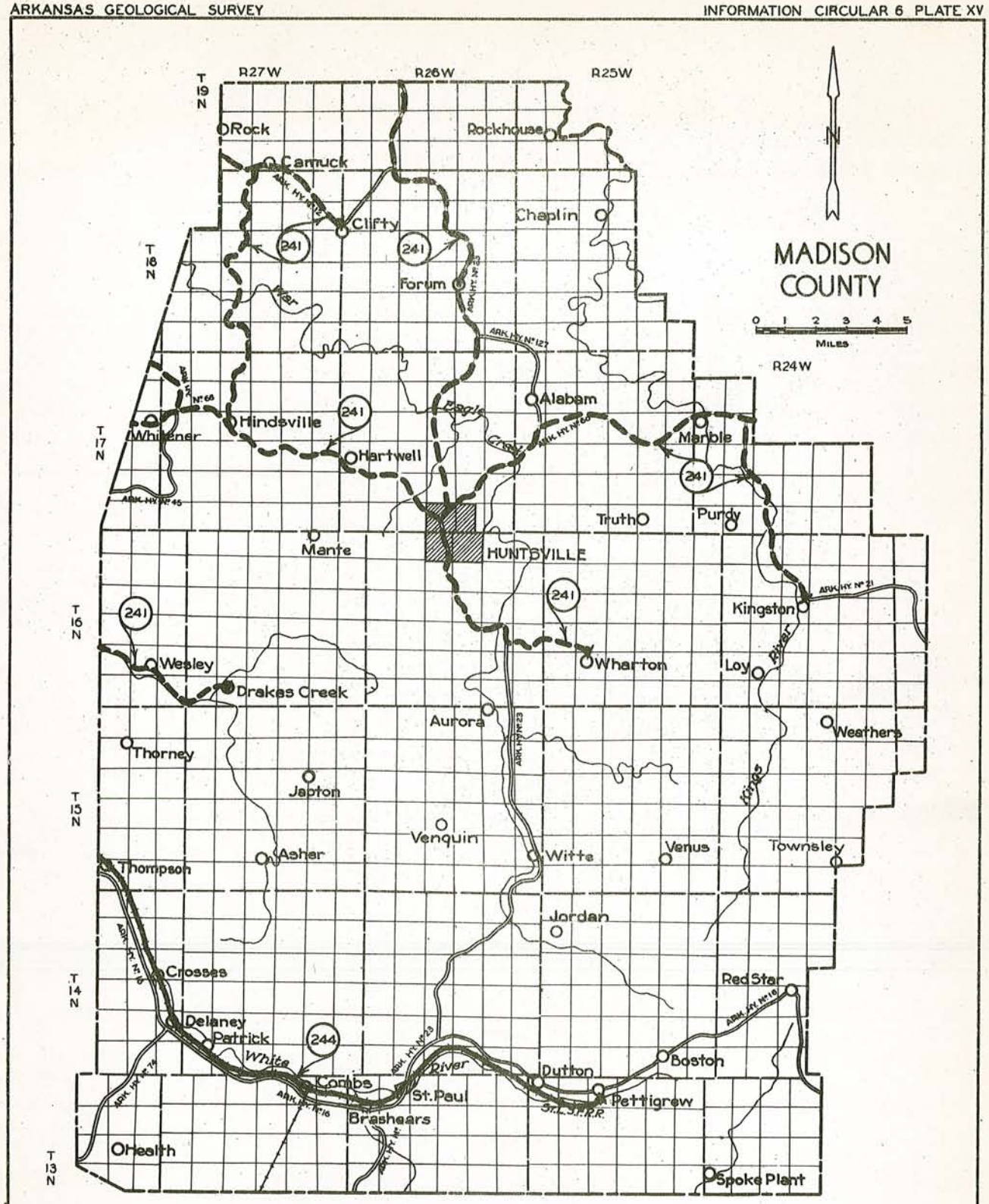

EXPLANATION

UNITED STATES GEOLOGICAL SURVEY
THIRD ORDER (PUBLISHED)
RAILROAD COMPANIES
ORDER INDEFINITE OR UNKNOWN
(PUBLISHED INF. CIRCULAR 6)

BASIC DATA FROM ARK. HY. DEPT. MAP

Name and description	Elev. ft.
ALABAM. Est. (USGS 223)	1,338.
ASHER. Est. (AGS 300)	1,600.
AURORA. Est. (AGS 300)	1,500.
BIG SANDY MOUNTAIN. Est. (USGS 223)	1,950.
BOSTON. Est. (AGS 300)	2,150.
CANUCK. Sec 33-T19N-R27W, 10 ft E of building owned by Sam Cook, in S face of ledge of natural rock and SE cor of P. O. Aluminum tablet stamped "1497 FTVL". MSL. (USGS 241)	1,498.915
CHAPLIN. Est. (USGS 223)	1,251.
CLIFTY. NW¼ sec 26-T18N-R27W, 1,300 ft N of Parker's Ford over War Eagle Creek in E face of natural ledge of granite on W side of Hindsville-Clifty rd. Bronze tablet stamped "1218 FTVL". MSL. (USGS 241)	1,219.371
CLIFTY. T19N-R26W SW cor of sec 33, on Huntsville and Eureka Springs rd, iron post, stamped "1568 FTVL". MSL. (USGS 241)	1,569.449
COMBS. Station. (SLSF 244)	1,401.
CROSSES. Station. (SLSF 244)	1,332.
DELANEY. At station. (SLSF 244)	1,352.
DIERA MOUNTAIN. Summit. Est. (USGS 223)	1,900.
DRAKES CREEK. Post Office. Ane. (AGS 254)	1,310.
DRAKES CREEK. Sec 32-T16N-R27W; 500 ft E of P. O. in S face of natural ledge of rock on Aurora rd; 300 ft E of junction with Huntsville rd. Aluminum tablet, stamped "1284 FTVL". MSL. (USGS 241)	1,285.971
DUTTON. Station. (SLSF 244)	1,690.
FORUM. T18N-R26W E side of sec 22, near old storehouse at junction of rd from Clifty with Huntsville and Eureka Springs rd. Iron post, stamped "1602 FTVL". MSL. (USGS 241)	1,603.519
HEALTH. Est. (AGS 300)	2,250.

Name and description	Elev. ft.
HINDSVILLE. Center of N½ sec 16-T17N-R27W, iron post, stamped "1366 FTVL". MSL. (USGS 241)	1,367.237
HUNTSVILLE. Est. (AGS 300)	1,453.
HUNTSVILLE. See War Eagle Creek. (USGS 241)	
HUNTSVILLE. Sec 34-T17N-R23W, in E side of SE cor of foundation of courthouse. Bronze tablet, stamped "1451 FTVL". MSL. (USGS 241)	1,452.570
JAPTON. Est. (AGS 300)	1,500.
JORDEN. Est. (AGS 300)	2,100.
KINGSTON. Sec 15-T16N-R24W, in SW cor of public square. Iron post, stamped "1365 FTVL". MSL. (USGS 241)	1,366.826
LOY. Est. (USGS 223)	1,450.
MANTE. Est. (AGS 300)	1,750.
MARBIE. Est. (USGS 223)	1,345.
MARBLE. Sec 13-T17N-R25W in NW cor of yard to City Hotel. Iron post, stamped "1345 FTVL". MSL. (USGS 241)	1,346.904
MARBLE. T17N-R24W sec 16, junction of Berryville-Kingston and Marble-Carrolton rd, 35 ft E of rd E of and near blacksmith shop. Iron post, stamped "1394 FTVL". MSL. (USGS 241)	1,395.883
PATRICK. Station. (SLSF 244)	1,357.
PENSION MOUNTAIN. Est. (USGS 223)	1,700.
PETTIGREW. Station. (SLSF 244)	1,821.
PHILLIPS MOUNTAIN. Est. (USGS 223)	2,050.
POLECAT MOUNTAIN. Summit. Est. (USGS 223)	1,600.
PURDY. Est. (AGS 300)	1,500.
REDSTAR. Est. (AGS 300)	2,250.
ROCK. Est. (AGS 300)	1,250.
ROCKHOUSE. Est. (USGS 223)	1,214.

Name and description	Elev. ft.
ROCKHOUSE MOUNTAIN. Est. (USGS 223)	1,500.
ROUND MOUNTAIN. Est. (USGS 223)	1,700.
SANDSTONE MOUNTAIN. Est. (USGS 223)	1,650.
ST. PAUL. Station. (SLSF 244)	1,495.
SPOKE PLANT. Est. (AGS 300)	1,500.
SWAIN MOUNTAIN. Summit. Est. (USGS 223)	1,800.
THOMPSON. Station. (SLSF 244)	1,277.
THORNEY. Est. (AGS 300)	1,350.
TRUTH. Est. (USGS 223)	1,269.
VENUS. Est. (AGS 300)	2,000.
WAR EAGLE CREEK. T17N-R26W sec 10, N bank of; at ford, on Huntsville and Eureka Springs rd, in top of rock. Bronze tablet, stamped "1222 FTVL". MSL. (USGS 241)	1,223.585
WAR EAGLE CREEK. T16N-R26W, center of N½ sec 23, in top of projecting rock, on W side of and 150 yards from; on main Huntsville and Aurora rd. Bronze tablet, stamped "1321 FTVL". MSL. (USGS 241)	1,322.650
WEATHERS. Est. (AGS 300)	2,000.
WESLEY. Est. (AGS 300)	1,273.
WESLEY. Sec 26-T16N-R28W, school district 56, second brick from bottom in SE cor of brick schoolhouse. Bronze tablet, stamped "1273 FTVL". MSL. (USGS 241)	1,274.977
WHARTON. S side of sec 20-T16N-R25W; about 200 yards S of schoolhouse near elm tree, in side of rock about 0.5 ft above ground. Bronze tablet, stamped "1352 FTVL". MSL. (USGS 241)	1,353.519
WHITENER. Est. (AGS 300)	1,250.
WITTER. Est. (AGS 300)	2,000.

CROSS INDEX TO LEVEL LINES IN

MARION COUNTY

Line No. 242.	Line No. 243.
Cotter	Comal
Flippin	Flippin
Pyatt	Turkey
White River Bridge	Yellville
Yellville	

INDEX TO MOUNTAINS IN MARION COUNTY

Bald Jesse
Big Shoals Mountain
Halls Mountain
Lee Mountain
Long Mountain
Pine Mountain
Short Mountain
Stair Bluff
Warner Mountain

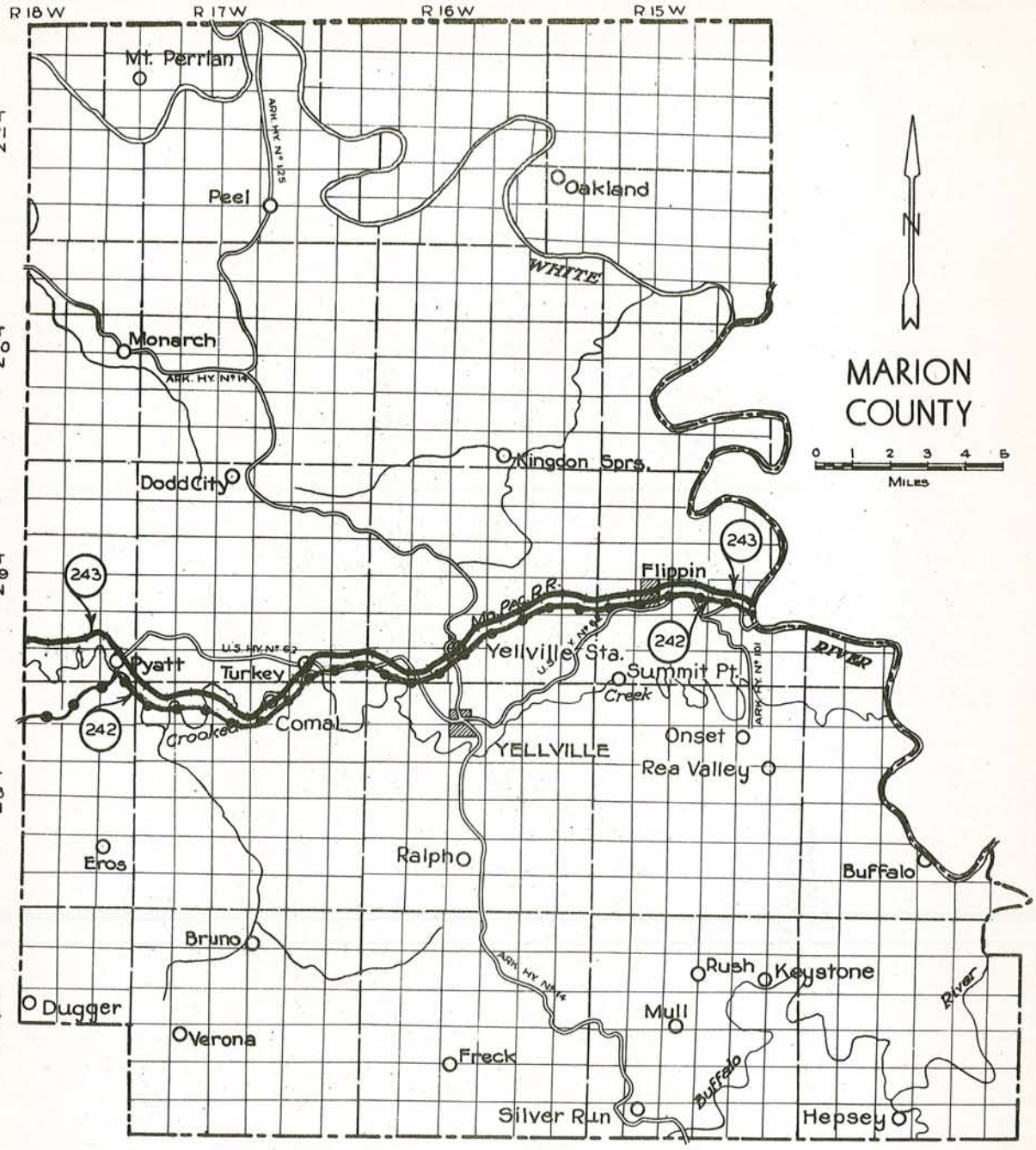

EXPLANATION

ARKANSAS GEODETIC SURVEY
THIRD ORDER (PUB. INF. CIRCULAR 6)

RAILROAD COMPANIES
ORDER INDEFINITE OR UNKNOWN
(PUBLISHED INF. CIRCULAR 6)

BASIC DATA FROM ARK. HY. DEPT. MAP

Name and description	Elev. ft.
BALD JESSE. Est. (USGS 240)	1,200.
BEE CREEK. Lt bank of White River below mouth of creek. (AGS 254)	599.33
BENDONA. Est. (USGS 240)	550.
BIG SHOALS MOUNTAIN. Est. (USGS 240)	1,100.
BRUNO. Est. (USGS 240)	937.
COMAL. Station. (MP 243)	665.7
COTTER. Baxter Co. P 4 In Marion Co. 2.2 mi W of; along Hwy 62 toward Flippin; T19N-R15W, sec 27; at point of curve to lt; concrete post set with standard tablet, stamped "P-4-1934". MSL. (A Geod S 242)	728.531
DODD CITY. Postoffice. Ane. (AGS 254)	1,100.
DODD CITY. Est. (USGS 240)	1,102.
EROS. Postoffice. Ane. (AGS 254)	1,125.
FLIPPIN. Station. (MP 243)	642.8
FLIPPIN. See Bee Creek. (AGS 254)	
FLIPPIN. See McBee Landing. (AGS 254)	
FLIPPIN. See Mooney's Ferry. (AGS 254)	
FLIPPIN. See Onset. (AGS 254)	
FLIPPIN. See White River Bridge. (A Geod S 242)	
FLIPPIN. In town of; on NE cor of concrete bridge in city limits, in E end of town on Hwy 62; and "X" in a square, painted in white. IBM J-7. MSL. (A Geod S 242)	624.818
FLIPPIN. 899 ft E of E end of depot and 53 ft N of c/l of MP RR main line, and 1.5 ft S of N right of way fence. Concrete post with standard tablet, stamped "P-5-1934". MSL. (A Geod S 242)	684.708
USGS Preliminary	649.166
FLIPPIN. 0.8 mi W of; along MP RR, 100 ft W and	

Name and description	Elev. ft.
48 ft S of milepost 385-5; rail in ground on MP dump. IBM J-8. MSL. (A Geod S 242)	656.313
FLIPPIN. 1.1 mi W of; along MP RR; 50 ft S and 60 ft W of milepost 387-20; on S end of stone RR culvert; station marked with white paint; an "X". IBM J-9. MSL. (A Geod S 242)	672.354
FLIPPIN. 1.7 mi W of; along MP RR; 1,125 ft E of milepost 388-5; in concrete culvert; 30 ft S of main track; square marked in white paint. IBM J-10. MSL. (A Geod S 242)	691.564
FLIPPIN. 2.3 mi W of; along MP RR main line, 2 telegraph poles E of pole marked 388-25, 47 ft N of MP main line and 32 ft E of c/l of rd. Concrete post with standard tablet, stamped "P-7-1934". MSL. (A Geod S 242)	729.925
FLIPPIN. 4.5 mi W of; on MP RR, T19N-R16W, sec 22, at crossroad between cattle-guards and 10 ft N of brass plate on S side of concrete post on MP RR dump. (Brass plate marked 6916-00) 50 ft E of telegraph pole marked 390-00; 19 ft N of c/l of RR. Concrete post with standard tablet, stamped "P-15-1934".	
MGL. (A Geod S 242)	792.699
USGS Preliminary	793.197
FRECK. Est. (AGS 300)	1,000.
FRECK. See Sylva. (AGS 254)	
GEORGES CREEK. Postoffice. Ane. (AGS 254)	760.
HALLS MOUNTAIN. Est. (USGS 240)	1,350.
HEPSEY. Est. (AGS 300)	1,000.
KINGDON SPRINGS. Est. (USGS 240)	688.
LEE MOUNTAIN. Summit. Est. (USGS 240)	1,250.
LONG MOUNTAIN. Est. (USGS 240)	1,250.
MCBEE LANDING. Village. Ane. (AGS 254)	435.
MONARCH. Est. (USGS 240)	861.
MOONEYS FERRY. White River. (AGS 254)	436.
MULL. Est. (AGS 300)	750.

Name and description	Elev. ft.
OAKLAND. Postoffice. Ane. (AGS 254)	650.
ONSET. Postoffice. Ane. (AGS 254)	680.
PEEL. Village. Ane. (AGS 254)	860.
PINE MOUNTAIN. Summit. (USGS 240)	1,100.
POWELL. Postoffice. (AGS 254)	750.
PYATT. At town of, 1,500 ft W of RR crossing in Pyatt, along Hwy 62; on N cor of W end of Crooked Creek bridge, a chiseled square; near a Hwy Department marker. IBM J-1. MSL. (A Geod S 242)	743.700
PYATT. T19N-R18W sec 36, 293.7 ft W of SW cor of depot, and 15.5 ft N of c/l of MP RR main line. Concrete post with standard tablet, stamped "P-6-1934". MSL. (A Geod S 242)	748.975
USC&GS Preliminary	749.330
PYATT. 2.7 mi E of; 800 ft S by W along c/l of MP RR main line from SW end of trestle 160 over Crooked Creek, thence 36 ft N of c/l of track. Concrete post with standard tablet, stamped "P-8-1934". MSL. (A Geod S 242)	697.946
USC&GS Preliminary	698.389
PYATT. 0.5 mi E of, along RR; RR spike driven in S side of milepost 402.20 along MP RR. IBM H-1. MSL. (A Geod S 242)	737.245
PYATT. 0.7 mi E of along MP RR station, painted on rock wall on E side of track; 110 ft N of milepost 402-10. IBM H-2. MSL. (A Geod S 242)	735.939
PYATT. 0.9 mi from along hwy toward Harrison; on sandstone rock, 30 ft N of hwy, on inside curve; marker of oak stump 4 inches in diameter and 4 ft high. IBM J-2. MSL. (A Geod S 242)	827.870
PYATT. 1 mi E of, along MP RR, 200 ft W of milepost 420; 45 ft S of c/l of track, 40 ft W of c/l of rd; copper nail and washer in top of 10 inch cedar fence post near rd crossing. IBM H-3. MSL. (A Geod S 242)	735.939

Name and description	Elev. ft.
PYATT. 1.5 mi W of; along Hwy 62; on stone headwall of a culvert under hwy; 12 ft N of c/l of rd. IBM J-3. MSL. (A Geod S 242)	836.615
PYATT. 1.5 mi E of; along MP RR on W end of N guard rail of bridge 158; 200 ft W of W end of tunnel; copper nail and washer. IBM H-4. MSL. (A Geod S 242)	724.564
PYATT. 2 mi E of; along MP RR; on W end of S guard rail of bridge 159 A; 200 ft W of milepost 401. Copper nail and washer. IBM H-5. MSL. (A Geod S 242)	717.326
PYATT. 2.3 mi SW of; along Hwy 62; T18N-R8W; 36 ft N of c/l of hwy; 48 ft S of J. I. Rhoton house; a concrete post with standard tablet, stamped "P-26-1934". MSL. (A Geod S 242)	1,068.731
PYATT. 2.5 mi E of; along MP RR; 500 ft E of milepost 400-20; W end of Ledford Cut; 40 ft N of tracks; RR spike in S side of pole carrying wires. IBM H-6. MSL. (A Geod S 242)	699.251
PYATT. 3.2 mi E of; along MP RR; at wire pole 399-30, RR spike driven in S side. IBM H-7. MSL. (A Geod S 242)	683.506
PYATT. 3.9 mi E of; along MP RR; 25 ft S of bank of Crooked Creek; 16 ft N of c/l of track; in S side of milepost 399-5, a RR spike. IBM H-8. MSL. (A Geod S 242)	667.083
PYATT. 4 mi from, along Hwy 62; on 4 x 6 ft stone culvert located on S side of W headwall; a cross mark in white paint. IBM J-4. MSL. (A Geod S 242)	917.169
PYATT. 4.1 mi W of; along Hwy 62; T18N-R18W, sec 6; 25 ft E of hwy; 51 ft E, and 56 ft S of NW cor of rock house; concrete post with standard disk, stamped "P-25-1934". MSL. (A Geod S 242)	1,066.391
PYATT. 4.2 mi E of; along MP RR; in wire pole, 150 ft E of milepost 398-30, a RR spike in S side of. IBM H-9. MSL. (A Geod S 242)	665.201
PYATT. 4.5 mi E of; along Hwy 62; nail in root of 2 ft oak, 25 ft S of c/l of hwy. IBM J-5. MSL. (A Geod S 242)	1,078.037

Name and description	Elev. ft.
PYATT. 4.7 mi E of; along MP RR; on SW cor of concrete foundation of an old pump house; foundation is 90 ft W of W end of Comal Switch; 100 ft E of milepost 398-10; chiseled square, 25 ft N and 10 ft W of Comal Water tank. IBM H-10. MSL. (A Geod S 242)	667.130
PYATT. 4.8 mi from Harrison, along Hwy 62; 30 ft N of c/l of hwy; in root on oak tree to which a wire fence is nailed; nail in root. Tree is about 2.5 ft in diameter. IBM J-6. MSL. (A Geod S 242)	1,043.732
PYATT. 5.1 mi E of; along MP RR; 800 ft W of E end of Comal Switch; paint on rock in N bank about center of cut; 2,200 ft E of IBM 10. IBM H-11. MSL. (A Geod S 242)	672.152
PYATT. 5.5 mi E of, along MP RR; on N end of W abutment of E bridge of RR over Crooked Creek; bridge 161; chiseled square. IBM H-12. MSL. (A Geod S 242)	668.234
PYATT. 6.1 mi E of, along MP RR; 0.5 mi W of George Creek Trestle 162; 120 ft E of milepost 396-30; 35 ft from c/l of track; concrete monument set with standard disk and stamped "P-13-1934". MSL. (A Geod S 242)	664.915 665.350
PYATT. 6.7 mi E of, on W end of S curb of Hwy 62; bridge over George Creek; by side of post with name plate; hwy bridge is under MP RR trestle 162; chiseled square. IBM H-13. MSL. (A Geod S 242)	645.922
PYATT. 7.3 mi E of, along MP RR; on S end of rock culvert, 2,950 ft E of bridge 162; chiseled square. IBM H-14. MSL. (A Geod S 242)	704.823
PYATT. 8 mi E of, along MP RR; on top of concrete post marked "MP 395 and 7180/39"; near milepost 395; 10 ft from c/l of track. IBM H-15. MSL. (A Geod S 242)	747.112
PYATT. 8.5 mi E of, along MP RR, paint on rock in cut bank, 90 ft E of milepost 394-20; 12 ft N of c/l of tracks. IBM H-16. MSL. (A Geod S 242)	767.777

Name and description	Elev. ft.
PYATT. P 11 in Boone Co. In Boone Co. MSL. (A Geod S 242)	1,181.219
RALPH. Est. (AGS 300)	900.
RUSH. Postoffice. Ane. (AGS 254)	550.
SHORT MOUNTAIN. Est. (USGS 240)	1,150.
STAIR BLUFF. Est. (USGS 234)	1,100.
SUMMIT. Village. Est. (USGS 240)	1,152.
SYLVA. Postoffice. Ane. (AGS 254)	900.
TURKEY. Station. (MP 243)	666.2
VERONA. Est. (AGS 300)	1,250.
WARREN MOUNTAIN. Est. (USGS 234)	1,200.
WHITE RIVER BRIDGE. IBM J-2. 0.5 mi W of E end of; along Hwy 62; an "X" on NE end of concrete culvert under hwy. (A 4 ft by 3 ft culvert.) MSL. (A Geod S 242)	485.438
WHITE RIVER BRIDGE. IBM J-3. 0.8 mi W of; along Hwy 62; on SW cor of concrete culvert, a chiseled square painted white. MSL. (A Geod S 242)	536.979
WHITE RIVER BRIDGE. IBM J-4. 1.3 mi N of; along Hwy 62 to Pyatt; on W end of concrete culvert, marked in white paint. MSL. (A Geod S 242)	638.232
WHITE RIVER BRIDGE. IBM J-6. 3.1 mi W; toward Flippin, along Hwy 62; on a sandstone ledge marked with an "X" in square with white paint. MSL. (A Geod S 242)	702.272
WHITE RIVER BRIDGE. IBM J-5. 2.8 mi W of; along Hwy 62; 265 ft N of Smith house; 15 ft W of c/l of rd on a rock culvert; an "X" and a square marked in white paint. MSL. (A Geod S 242)	721.479
YELLVILLE. See George's Creek. (AGS 254)	
YELLVILLE. Station. (MP 243)	859.9
YELLVILLE. 350 ft E of MP RR depot, and 450 ft W of Hwy 14; 20 ft N of telegraph pole 392-10; 18 ft S of c/l of RR. Concrete post with	

Name and description	Elev. ft.
standard tablet, stamped "P-14-1934". MSL. (A Geod S 242)	866.656
YELLVILLE. c/l of MP RR; 5 ft S of; 1 mi E of; 275 ft E of RR crossing; an iron driven in ground. IBM J-11. MSL. (A Geod S 242)	854.694
YELLVILLE. 0.7 mi NW of; along MP RR: near rd crossing; 30 ft N and 10 ft E of RR crossing; in S side of wire pole 393-2 a RR spike. IBM H-18. MSL. (A Geod S 242)	841.922
YELLVILLE. 1.3 mi W along MP RR, chiseled square on E end of N headwall of rock culvert at milepost 393-23. IBM H-17. MSL. (A Geod S 242)	803.148
YELLVILLE. 1.7 mi W of; (8.9 mi E of Pyatt), along MP RR; 1,050 ft E of overhead bridge where Hwy 62 crosses RR; 150 ft E of milepost 394; 16 ft S of c/l of tracks; a concrete post set with standard disk and stamped "P-24-1934". MSL. (A Geod S 242)	789.030

CROSS INDEX TO LEVEL LINES IN NEWTON COUNTY

INDEX TO MOUNTAINS IN NEWTON COUNTY

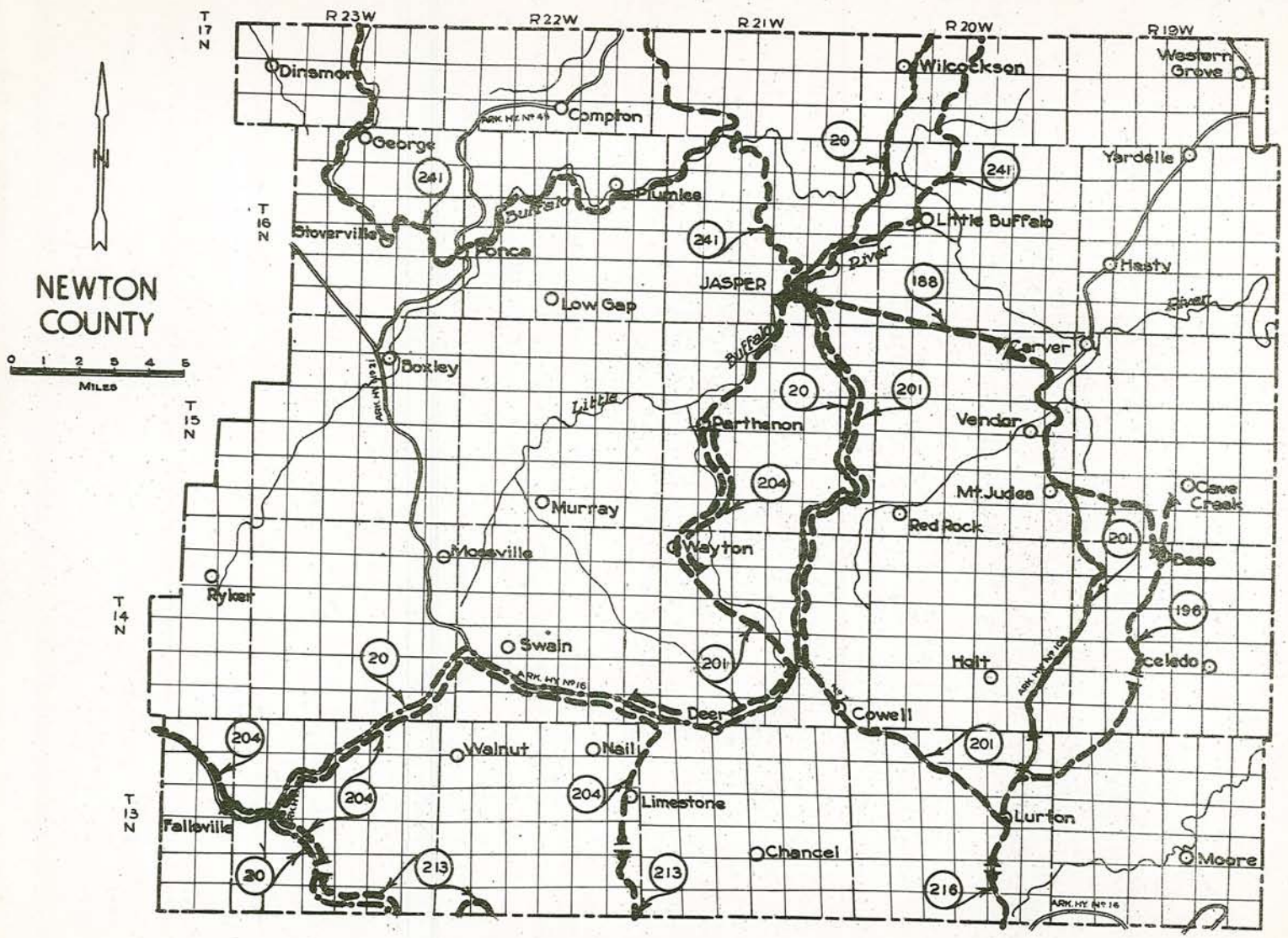

EXPLANATION

U.S. COAST & GEODETIC SURVEY
2 ND ORDER (PUBLISHED)
U.S. GEOLOGICAL SURVEY
THIRD ORDER (PUBLISHED)

BASIC DATA FROM ARK. HY. DEPT. MAP

Name and description	Elev. ft.
ALLFRIEND. Est. (USGS 227)	1,475.
ARBAUGH. Est. (AGS 300)	2,000.
ATKINSON. Est. (AGS 300)	1,000.
BASS. Est. (AGS 300)	750.
BASS. In village of; 75 ft S and 27 ft E of SE cor of G. W. Ham's store, on W root of 36-inch pin oak tree. Copper nail and washer, marked "USBM 894.6". MSL. (USGS 201)	894.65
BASS. 1 mi N of; 65 ft E of NE cor of wooden school building of Bass Consolidated School, 26 ft SE of well with concrete curb, on E root of large black oak tree. Copper nail and washer, marked "USBM 881.7". MSL. (USGS 201)	881.70
BASS. 1.2 mi S of; by rd, 250 ft SE of home of Riley Curtis, 50 ft E and 50 ft N of rd forks formed by bend in Bass rd and rd E, 3 ft W and 8 ft S of triangular blazed 12-inch hickory tree, in concrete post; standard tablet, stamped "TT 81 TX 1931", marked "USBM 997.7" (erroneously). MSL. (USGS 196)	977.778
BASS. 1.7 mi N of; by rd, 50 ft S and 75 ft E of c/l of rd forks formed by junction of Bass rd S and NE and Mount Judea rd W, 20 ft S and 60 ft E of wooden bridge over small stream, 15 ft S and 4 ft E of triangular blazed 30-inch elm tree, in concrete post; standard tablet, stamped "TT 82 TX 1931" and marked "USBM 859.0". MSL. (USGS 196)	858.968
Reference Mark. 74 ft SW of tablet, 10 ft W of c/l of rd, on E root of 30-inch white oak tree; copper nail and washer. MSL. (USGS 196)	860.88
BASS. 2.6 mi S of; 35 ft S and 15 ft E of SE cor of picket fence around garden of Riley Payne, 12 ft E of c/l of rd, on sandstone boulder; chiseled square, marked "USBM 1560.9". MSL. (USGS 196)	1,560.96
Reference Mark. 80 ft W of TT 81 TX 1931, 20 ft W of rd, on N root of lone white oak tree; copper nail and washer. MSL. (USGS 196)	974.71

Name and description	Elev. ft.
BASS. 1.7 mi N and 1.2 mi W of; Bass-Mount Judea rd, 1.2 mi W of Bass rd forks, 0.25 mi W of Thomas McCutcheon's residence, 11 ft N of c/l of rd on S root of 40-inch black oak tree; copper nail and washer, marked "USBM 1194.0." MSL. (USGS 201)	1,193.99
BASS. 3.6 mi SW of; 88 ft N, 45° E from milepost 8, 25 ft NW of c/l of hwy, on E root of 8-inch black oak tree supporting telephone line; copper nail and washer, marked "USBM 1993.95". MSL. (USGS 196)	1,993.95
BASS. 1.7 mi N and 2.2 mi W of; by Bass-Mount Judea rd, 200 ft E of old log barn on hill, 20 ft E of c/l of rd on W root of 12-inch black oak tree; copper nail and washer, marked "USBM 1467.1". MSL. (USGS 201)	1,467.07
BASS. 4.7 mi S of; by Bass rd, 15 ft W and 10 ft N of rd fork formed by Bass rd NW and S and Iceledo rd NE, 500 ft SE of home of Johnny George, 5 ft S and 2 ft E of triangular blazed 24-inch dead oak (white) tree, in concrete post; standard tablet, stamped "TT 75 TX 1931" and marked "USBM 2070.4". MSL. (USGS 196)	2,070.452
Reference Mark. 95 ft N and 36 ft E of tablet, on E root of 30-inch oak tree; copper nail and washer. MSL. (USGS 196)	2,073.31
BLUFF SPRING SCHOOL. About 1 mi N of; 3 mi N of Fort Douglas, along Limestone-Fort Douglas rd, on E side of rd, in root W side of 16-inch oak tree; copper nail and washer, marked "USBM 776.4". MSL. (USGS 213)	775.48
BLUFF SPRING SCHOOL. 2.2 mi N of Fort Douglas, along Limestone-Fort Douglas rd, at NW cor of schoolhouse, in concrete post; standard tablet, stamped "J 10 1933 768", marked "USPBM 768.0". MSL. (USGS 213)	767.135
Reference Mark. 20 ft N and 40 ft W from NW cor of schoolhouse, in root of E side of 12-inch oak tree; copper nail and washer. MSL. (USGS 213)	767.40
BOAT MOUNTAIN. Est. (USGS 227)	2,220.
BOXLEY. Post Office. Ano. (AGS 254)	1,210.

Name and description	Elev. ft.
CARVER. Est. (AGS 300)	750.
CASSVILLE. In remains of old village of; 200 ft W of W. T. Johnson's store, 25 ft N and 10 ft W of private rd fork N from St Hwy 16, 3 ft S and 5 ft W of triangular blazed 18-inch white oak tree at fence gate, in concrete post; standard tablet, stamped "TT 61 TX 1931", marked "USBM 2119.8". MSL. (USGS 204)	2,119.903
Reference Mark. 6 ft E of tablet; on S root of small white oak tree at W post of gate to residence; probably copper nail and washer. (Mark not described). MSL. (USGS 204)	2,120.61
CASSVILLE. 1.17 mi NE of; 350 ft E of D. C. Edwards, 40 ft SE of hwy, 20 ft S and 50 ft E of driveway to small sawmill, on N root of 20-inch white oak tree; copper nail and washer, marked "USBM 2063.1". MSL. (USGS 204)	2,063.22
CASSVILLE. 2.1 mi NE of; 0.25 mi S of forks of Hwys 16 and 21, 100 ft W of NW cor of picket fence about old barn, 50 ft SE of c/l of hwy, on large rd boulder; chiseled square, marked "USBM 2194.6". MSL. (USGS 204)	2,194.75
CAVECREEK. Post Office. Ane. (AGS 254)	580.
CHANCEL. Est. (AGS 300)	2,000.
COMPTON. T17N-R21W sec 33, 75 yards NE of rd crossing, 5 yards S of 2 ft white oak tree near W. J. Young's house. Aluminum tablet, stamped "896 FTVL" in limestone boulder. MSL. (USGS 241)	895.377
COWELL. In old school yard at; 80 ft N and 9 ft W of NE cor of old schoolhouse, 50 ft W of c/l of St Hwy 7, 8 ft S and 4 ft E of triangular blazed 24-inch red oak tree, in concrete post; standard tablet, stamped "TT 79 TX 1931", marked "USBM 2189.8". MSL. (USGS 201)	2,189.970
Reference Mark. 9 ft N and 6 ft W of tablet, on W root of 30-inch black oak tree; copper nail and washer. MSL. (USGS 201)	2,190.87
COWELL. 1 mi NW of; 2.1 mi S of junction of Hwys 16 and 7, 0.25 mi S of private rd forks	

Name and description	Elev. ft.
N to farm residence, 35 ft N of c/l of hwy, on S root of 15-inch ash tree; copper nail and washer, marked "USBM 2162.3". MSL. (USGS 201)	2,162.49
CROSSROADS SCHOOL. 13.7 mi S of Jasper by St Rd 7, 225 ft W of c/l of St Rd 7, 27 ft S thence 100 ft E of SE cor of school, 4 ft N and 2 ft W from cor of fence post at NE cor of Crossroads cemetery, in concrete post; standard tablet, stamped "TT 99 TX 1931" marked "USPBM 2254.7". MSL. (USGS 201)	2,254.979
Reference Mark. 20 ft NE of NE cor of cemetery, in root N side of 20-inch white oak tree; copper nail and washer. MSL. (USGS 201)	2,254.96
CROSSROADS SCHOOL. 1.7 mi N of; about 1.5 mi S of McElroy Gap, on N side of rd, 150 ft W of farmhouse, at curve in rd, in root W side of 18-inch white oak tree; copper nail and washer, marked "USBM 2082.9". MSL. (USGS 201)	2,083.04
DEER. See Crossroads School. (USGS 201)	
DEER. See McElroy Gap. (USGS 201)	
DEER. At curve in St Hwy 16 at; about 100 yards SW of brick schoolhouse; 96 ft SE of c/l of hwy; 77.5 ft NE of NE cor of stone store building; 66 ft S by W of fence cor at NW cor of small field; about 1 ft below surface of ground. Standard triangulation sta disk, stamped "DEER 1928" and set in concrete. MSL. (USC&GS 20)	2,351.199
MSL. (USGS 201)	2,351.199
DEER. On school grounds about 150 yards NW of brick schoolhouse at; 40 yards SW of well; 8 yards E of c/l of St Hwy 16, in small boulder. Standard mark disk, stamped "DEER NO. 1". MSL. (USC&GS 20)	2,351.898
DEER. About 200 yards W of brick schoolhouse at; 13 yards N of c/l of St Hwy 16; 6 yards SW of well, in boulder. Standard reference mark disk, stamped "DEER NO.2". MSL. (USC&GS 20)	2,352.380
MSL. (USGS 201)	2,352.380
DEER. 0.9 mi NE of; 25 ft SE of c/l of hwy; in front of J. A. Cowell's farm residence, on NE root of 36-inch oak tree; copper nail and washer, marked "USBM 2263.5". MSL. (USGS 201)	2,263.76

Name and description	Elev. ft.
DEER. 1.2 mi W of; 20 ft S, 30 ft E from c/l of dim rd crossing hwy; on S root of 12-inch white oak tree. Copper nail and washer, marked "USBM 2284.9". MSL. (USGS 201)	2,285.19
DEER. 1.75 mi W of; by St Hwy 16; 55 ft S and 25 ft W from T rd S to Limestone; 4 ft E of cor of rail fence, on highest point of rock; painted square, marked "USBM 2120.8". MSL. (USGS 204)	2,121.24
DEER. 2 mi N of; along Henderson Mountain rd; 25 ft N and 30 ft W of dim rd fork NE, in root S side of 8-inch hickory tree. Copper nail and washer, marked "USBM 2276". MSL. (USGS 201)	2,276.87
DEER. 2 mi W by S along St Hwy 16 from; at curve; about 250 yards NE of house owned by Claud Oliver; about 300 yards W of farm rd leading S; near bottom of slight rise; 66 ft SW of c/l of hwy; 20 yards NW of cherry tree; 1 ft N of wire fence. Standard disk, stamped "Y 18 1932" and set in top of concrete post. MSL. (USC&GS 20)	2,106.124
DEER. 2190.2 USGS. 2 mi NE along St Hwy 16 from; at junction of St Hwys 16 and 7; in E root of a blazed dead black oak tree. Standard copper nail and washer. MSL. (USC&GS 20)	2,190.366
DEER. 2.1 mi NE of; by St Hwy 16; 140 ft N and 25 ft W of sharp grassy point formed by junction of St Hwys 16 and 7; 35 ft W of c/l of St Hwy 7; 23 ft S and 7 ft E of triangular blazed 12-inch white oak tree, in concrete post. Standard tablet, stamped "TT 80 TX", marked "USBM 2190.7". MSL. (USGS 201)	2,190.947
MSL. (USC&GS 20)	2,190.947
Reference Mark. 20 ft SW of tablet, on E root of blazed black oak tree. Copper nail and washer. MSL. (USGS 201)	2,190.366
DEER. 2.1 mi NE of; thence 1.1 mi S of; on Hwy 7, junction of Hwys 7 and 16; 0.25 mi S of old store building; 30 ft S of c/l of Hwy 7, on N root of 18-inch black oak tree; copper nail and washer, marked "USBM 2153.7". MSL. (USGS 201)	2,153.96

Name and description	Elev. ft.
DEER. 2.4 mi W of; by St Rd 16; about 150 ft NE of home of J. A. Taylor's home; 35 ft S of c/l of St Rd 16; 3 ft S of cor of fence post, in concrete post; standard tablet, stamped "TT 88 TX 1931 elev 2039", marked "USBM 2039.4". MSL. (USGS 201)	2,039.642
MSL. (USC&GS 20)	2,039.642
DEER. About 2.8 mi NE along St Hwys 16 and 7 from; in S½ of SW¼ of sec 14-T14N-R21W; about 0.6 mi N of junction of St Hwys 16 and 7 at E. R. Mane's farm; 33 ft S of S cor of house; 25 ft NW of c/l of hwy; 61 ft S by W of 18-inch walnut tree; 1 ft SE of a point 11 ft SW of E cor of garden. Standard disk, stamped "X 18 1932" and set in top of concrete post. MSL. (USC&GS 20)	2,202.968
DEER. 3.1 mi NE of; about 1 mi S of crossroads school along St Hwy 7 on E side of rd; 50 ft S of fence cor, in root W side of 9-inch hickory tree; copper nail and washer, marked "USBM 2178.9". MSL. (USGS 201)	2,179.09
DEER. About 4 mi SW of; along Deer-Limestone rd, on W side of rd, in root E side of 16-inch beech tree; copper nail and washer, marked "USBM 1038.5". MSL. (USGS 204)	1,037.81
DEER. About 5.1 mi NE along St Hwys 16 and 7 from; in sec 21 of Pleasant Hill township, at Geo. Ridell's farm; 57 ft N of c/l of rd leading to farmhouse situated 150 yards W of hwy; 29 ft W of c/l of St Hwy 7, and 16 ft S of 12-inch white oak tree. Standard disk, stamped "W 18 1932" and set in top of concrete post. MSL. (USC&GS 20)	2,128.050
DEER. About 8.25 mi NE along St Hwys 16 and 7 from; on S side of NE¼ of sec 26-T15N-R21W, on M. W. McElroy's farm; 84 ft S by E of SW cor of house; 28 ft NW of c/l of St Hwy 7, and 9 ft NE of 8-inch scrub oak tree. Standard disk, stamped "V 18 1932" and set in top of concrete post. MSL. (USC&GS 20)	2,036.351
DEER. 9.9 mi NE of; 25 ft SE of c/l of hwy, in front of J. A. Cowell's farm residence, on NE root of 36-inch oak tree; copper nail and washer, marked "USBM 2263.5". MSL. (USGS 201)	2,263.76

Name and description	Elev. ft.
DINSMORE. Est. (USGS 227)	1,541.
DINSMORE. T17N-R23W, sec 27; 0.25 mi N of J. S. Alfred's place; 25 yards W of rd forks; N side of rd, in large sandstone boulder; bronze tablet, stamped "1487 FTVL". MSL. (USGS 241)	1,486.729
ERBIE. Est. (USGS 227)	900.
FALLSVILLE. See Sandy Gap School. (USGS 204)	
FALLSVILLE. See Triangulation Sta. (USGS 202)	
FALLSVILLE. In old village of; 390 ft S and 140 ft W of quarter cor of secs 13 and 18-T13N-R23 and 24 W, (¼ cor if marked by 36-inch leaning white oak tree near old rd), 15 ft N and 60 ft W of NW cor of Thomas Patton's store, 60 ft N and 40 ft W of bend in St Hwy 16, at old rd W and N at store, in concrete post; standard tablet, stamped "TT 50 TX 1931", marked "USBM 2071.7". MSL. (USGS 204)	2,071.712
Reference Mark. 10 ft N and 7 ft E of tablet, on SW root of large catalpa tree; copper nail and washer. MSL. (USGS 204)	2,071.50
FALLSVILLE. 0.25 mi N of new village of; 80 ft W of c/l of intersection of rd forks SW, in fence cor, on SE root of lone black oak tree; copper nail and washer, marked "USBM 2167.9". MSL. (USGS 204)	2,167.96
FALLSVILLE. About 0.3 mi NW along St Hwy 21, about 0.2 mi S of junction with St Hwy 16 on land owned by O. Summers, 92 ft W of SW cor of house, 37 ft E of c/l of hwy, 44 ft S by E of SW cor of garden, and about 30 yards NW of brow of hill. Standard disk, stamped "E 19 1932" and set in top of concrete post. MSL. (USC&GS 20)	2,273.932
FALLSVILLE. About 0.5 mi NW along St Hwy 21, in center of triangle formed by junction with St Hwy 16, and about 70 ft SW of N point of triangle, 15 ft N of a point 85 ft E of W point. USGS standard disk, stamped "TT 58 TX 1931" and set in top of concrete post. MSL. (USC&GS 20)	2,270.540

Name and description	Elev. ft.
FALLSVILLE. 1 mi N of new village of; at top of long hill, 55 ft S of rd, on N root of large white oak tree; copper nail and washer, marked "USBM 2240.7". MSL. (USGS 204)	2,240.77
FALLSVILLE. 1.05 mi W of old village of; by Hwy 16, 1.5 mi SE of Yates triangulation sta, 0.25 mi S of cultivated field on W side of hwy, on rock ledge; chiseled square, marked "USBM 2283.9". MSL. (USGS 204)	2,283.97
FALLSVILLE. About 1.2 mi NE along St Hwy 21, near SW cor of sec 9-T13N-R23W, at T. R. Hibbard's home, 79 ft N by W of NW cor of house, 31 ft S by E of c/l of hwy, and 1 ft E of point 8 ft S of NE cor of garden. Standard disk, stamped "D 19 1932" and set in top of concrete post. MSL. (USC&GS 20)	2,176.623
FALLSVILLE. 2.2 mi NW of old village of; by Hwy 16, 0.5 mi S of Yates triangulation sta, 200 ft S of dim T rd N up mountain, 30 ft E of center of hwy, on N root of large black oak tree; copper nail and washer, marked "USBM 2381.9". MSL. (USGS 204)	2,381.91
FALLSVILLE. 2.3 mi NE of new village of; by St Hwy 16, in NE¼ of sec 9-T13N-R23W, 25 ft E of c/l of St Hwy 16, 3 ft N of cor of rail fence running S and E, in concrete post; standard tablet, stamped "TT 60 TX 1931". MSL. (USGS 204)	2,229.356
MSL. (USC&GS 20)	2,229.356
Reference Mark. 10 ft S and 8 ft W of tablet, on rock ledge; chiseled square. MSL. (USGS 204)	2,226.12
FALLSVILLE. 3.4 mi NE of new village of; by Hwy 21, 20 ft W of dim rd crossing hwy at Ervin Martin's farm home, on S root of 24-inch oak tree; copper nail and washer, marked "USBM 2107.1". MSL. (USGS 204)	2,107.18
FALLSVILLE. Yates triangulation sta (USC&GS 1928). 33 mi (by rd) N of Clarksville, 5 mi NW of Hwy 21, 3.5 mi NW of old village of; on cleared pasture hill on land owned by Lester Yates who lives 0.25 mi N of station, on highest ground about 100 meters N of rd leading from Fallsville to house of Mr. Yates, on N	

Name and description	Elev. ft.
side of cultivated field, on S side of pasture field, 20 meters E of clump of trees, 38 meters W of fence cor at apple tree, 6.5 meters S of 6-inch dead black oak tree, 8.4 meters NE of center notched triple black oak tree (dead), 1.45 meters N of E and W fence; set in boulder USC&GS standard triangulation tablet. MSL. (USGS 202)	2,560.76
Reference Mark. 28 ft SW of triangulation sta, on S root of triple oak tree; copper nail and washer. MSL. (USGS 202)	2,560.76
FALLSVILLE. About 4.3 mi N along St Hwy 21, 76 ft S of S end of Sandy Gap schoolhouse, 99 ft S by E of well, and 49 ft E of c/l of hwy. Standard disk, stamped "C 19 1932" and set in top of concrete post. MSL. (USC&GS 20)	2,100.576
FALLSVILLE. About 4.3 mi NE along St Hwy 21, at Sandy Gap school, 20 ft E of c/l of hwy, and on NW cor of concrete platform; chiseled square. 2105.2 (USGS). MSL. (USC&GS 20)	2,105.321
FORT DOUGLAS: Johnson Co J 9. In Newton Co, 4.25 mi N of; along Limestone rd, 8 ft S and 40 ft W from C. E. Stone's mail box, 1 ft N of yard fence, in concrete post; standard tablet, stamped "J 9 1933 795", marked "USPBM 794.7". MSL. (USGS 213)	793.838
Reference Mark. On N side of rd, in root S side of 20-inch beech tree; copper nail and washer. MSL. (USGS 213)	796.03
GEORGE. 4 mi S of; T16N-R23W in NE¼ of sec 22, NE cor of crossroads, 100 yards N of cabin of J. C. Patty, 5 ft S of black oak tree, in stone 2½ x 1 x 4 ft; bronze tablet, stamped "2230 FTVL". MSL. (USGS 241)	2,230.185
HARRISON: Boone Co M 18. In Newton Co, about 9.75 mi S along St Hwy 7, 109 ft SW of SW cor of concrete bridge over Mill Creek, 50 ft N of rd to W and 42 ft W of c/l of hwy. Standard disk, stamped "M 18 1932" and set in top of concrete post. MSL. (USC&GS 20)	997.029
HASTY. Est. (USGS 227)	900.

Name and description	Elev. ft.
HOLT. Est. (AGS 300)	1,500.
ICELEDO. Est. (AGS 300)	1,365.
JASPER. See Buffalo. (USGS 241)	
JASPER. See Oak Grove School. (USGS 188)	
JASPER. At N end of town; on Hwy 7; at steel hwy bridge over Little Buffalo River; in top of E end of S abutment. Standard disk, stamped "R 18 1932". MSL. (USC&GS 20)	833.775
JASPER. Sec 27-T16N-R21W, at lt of N front entrance of courthouse at; 2.5 ft above ground, in stone facing aluminum tablet, stamped "857 FTVL". MSL. (USGS 241)	857.139
MSL. (USC&GS 20)	853.827
JASPER. 1 mi S of; by St Rd 7; 60 ft N of second class T rd N; in root S side twin oak tree. Copper nail and washer, marked "USBM 1264.8". MSL. (USGS 201)	1,264.08
JASPER. 1.2 mi E of; along rd at SW cor of wooden bridge over drain; nail head, marked "USBM 867.4". MSL. (USGS 188)	867.29
JASPER. 1.8 mi SE of; by rd; 25 ft E of ford at Spider Branch; in root W side of 18-inch triangular blazed gum tree; copper nail and washer, marked "USBM 808.8". MSL. (USGS 188)	808.66
JASPER. 1.75 mi S along St Hwy 7 from; in NW¼ of SW¼ of sec 35-T16N-R21W; at top of first long grade S of Jasper; 150 yards N of house owned by J. A. Harrison, 41 ft N of c/l of hwy; 21 ft S of c/l of old hwy; 14 ft W of 8-inch oak tree; 8 ft E of another 8-inch oak tree. Standard disk, stamped "S 18 1932" and set in top of concrete post. MSL. (USC&GS 20)	1,291.553
JASPER. 2 mi SW of; along Jasper-Parthenon rd; about 65 ft SW of yard gate at farm residence of Ivan Phillips; in root S side of 22-inch sweet gum tree; copper nail and washer, marked "USBM 887.9". MSL. (USGS 201)	886.53
JASPER. 2.2 mi SE of; by rd; 20 ft E of c/l of rd; in root W side of 12-inch pine tree; copper nail and washer, marked "USBM 1028.5". MSL.	

Name and description	Elev. ft.
(USGS 188)	1,028.51
JASPER. 2.3 mi S of; by St Rd 7; 50 ft of c/l in rd; in root E side of 30-inch white oak tree; copper nail and washer, marked "USBM 1398.8". MSL. (USGS 201)	1,398.19
JASPER. 3 mi N along St Hwy 7 from; at U turn in hwy; 60 ft NW of NW of c/l of hwy; 16 ft N of 18-inch oak tree with triangular blaze. USGS standard disk, stamped "TT 104 TX 1931" and set in top of concrete post. MSL. (US C&GS 20)	902.232
JASPER. 3.1 mi S of; by St Rd 7; 50 ft N, 90 ft W from c/l of rd fonk SE; 35 ft S and 35 ft W from c/l of stone culvert on St Rd 7; 33 ft S and 23 ft E from triangle blazed on 18-inch maple tree, in sandstone rock outcrop; standard tablet, stamped "TT 103 TX 1931" and marked "USPBM 1620.0". MSL. (USGS 201)	1,619.734
MSL. (USC&GS 20)	1,619.734
JASPER. 3.1 mi SE of; by rd; about 300 ft SW of home of J. E. Upton; 50 ft E of c/l of rd; 48 ft W and 10 ft S of SW cor of barn; 17 ft E and 6 ft S from triangle blazed on 15-inch red oak tree, at fence cor; in concrete post; standard tablet, stamped "TT 112 TX 1931" and marked "USPBM 1269.5". MSL. (USGS 188)	1,269.719
Reference Mark. 20 ft W of fence cor, in root N side of 15-inch oak tree; copper nail and washer. MSL. (USGS 188)	1,267.99
JASPER. 3.25 mi SW of; along Jasper-Parthenon rd, about 500 ft N of ford at Henson Creek; 25 ft N and 28 ft W from T rd W; in concrete post; standard tablet, stamped "J 5 1933 892", marked "USPBM 892.0". MSL. (USGS 201)	890.591
Reference Mark. 45 ft W of T rd W; in root NE side of 28-inch oak tree; copper nail and washer. MSL. (USGS 201)	891.30
JASPER. 4 mi S of; by St Rd 7; at slight curve in rd; on W end on top of galvanized iron drain pipe under rd; painted square, marked "USBM 1819.3". MSL. (USGS 201)	1,819.18

Name and description	Elev. ft.
JASPER. 4 mi SE of; by rd, 15 ft N of c/l of rd; opposite farmhouse; 120 ft E of T rd N; in root N side of 24-inch white oak tree; copper nail and washer, marked "USBM 1197.5". MSL. (USGS 188)	1,197.65
JASPER. About 3.25 mi N along St Hwy 7 from; at Roberts Hollow, at curve 70 ft SW of SW cor of log house owned by Charles Watts; 46 ft SE of c/l of hwy; about 8 yards NW of top of creek bank; 3 ft N of 3-inch cedar tree; about 6 ft lower than surface of hwy. Standard disk, stamped "Q 18 1932" and set in top of concrete post. MSL. (USC&GS 20)	866.297
JASPER. 4.5 mi S along St Hwy 7 from; near top of first hill S; in SE¼ of NW¼ of sec 12-T15N-R21W; in line with lane to W leading to house owned by C. W. Twyman; 49 ft E of c/l of hwy; 39 ft N by E of spring; 4 ft SE of fence cor. Standard disk, stamped "T 18 1932" and set in top of concrete post. MSL. (USC&GS 20)	2,011.266
JASPER. 1134 ASHC. 5 mi N along St Hwy 7 from; 0.75 mi S of Big Buffalo River; at entrance to Paradise Camp; 10 yards E of hwy; in 30-inch oak tree, a nail. MSL. (USC&GS 20)	1,131.842
JASPER. About 5.75 mi N along St Hwy 7 from; at steel bridge over Big Buffalo River; in top of E hub guard; 3 ft N of S end of bridge. Standard disk, stamped "P 18 1932". MSL. (USC&GS 20)	820.359
JASPER. 5.8 mi S of; by St Rd 7; about 60 ft SE of house of S. H. Meeks; 40 ft W of c/l of St Rd 7; 7 ft E and 11 ft N from N post of yard gate to yard fence of S. H. Meeks, in concrete post; standard tablet, stamped "TT 102 TX 1931", marked "USPBM 2137.9". MSL. (USGS 201)	2,138.100
JASPER. 6.3 mi SE of; by rd; 30 ft N and 70 ft W from c/l of rd forks; 4 ft S and 4 ft E from triangle blazed on 10-inch black walnut tree; in limestone post; standard tablet, stamped "TT 111 TX 1931", marked "USPBM 828.1". MSL. (USGS 201)	837.900
Reference Mark. 4 ft N and 4 ft W from tablet; in root S side of 10-inch triangle blazed	

Name and description	Elev. ft.
black walnut tree; copper nail and washer. MSL. (USGS 201)	838.01
JASPER. 7 mi N of; by St Rd 7; on E side of rd; at top of bluff overlooking Big Creek; 65 ft from c/l of rd; in root N side of 9-inch red oak tree; copper nail and washer, marked "USBM 1958.5". MSL. (USGS 201)	1,958.47
JASPER. About 7.25 mi S along St Hwy 7 from; about 200 yards E of Gum Springs schoolhouse; 97 ft W of S of E brow of hill; 52 ft W of c/l of hwy; 24 ft N of rd leading to schoolhouse. Standard disk, stamped "U 18 1932" and set in top of concrete post. MSL. (USC&GS 20)	2,097.102
JASPER. 846. About 7.75 mi N along St Hwy 7 from; at bridge over Harp Creek; on N end of W hub guard. Chiseled cross. MSL. (USC&GS 20)	843.788
JASPER. About 7.75 mi N along St Hwy 7 from; at concrete bridge over Harp Creek; in top of W hub guard; 3 ft S of N end of bridge. Standard disk, stamped "N 18 1932". MSL. (USC&GS 20)	843.814
JASPER. 8.6 mi S of; by St Rd 7; about 160 ft SW of home of J. N. Peoples; 45 ft S and 40 ft W from triangle blazed on 24-inch white oak tree; 45 ft E of c/l of St Rd 7; in sandstone rock outcrop; standard tablet, stamped "TT 101 TX 1931", marked "USPBM 2013.4". MSL. (USGS 201)	2,013.483
JASPER. 10.6 mi S of; by St Rd 7; 75 ft N of rd forks formed by junction of St Rd 7 and Red Rock rd E; 6 ft S and 32 ft E from nail in triangle blazed on 12-inch red oak tree; 20 ft W of center of St Rd 7; in rock outcrop; standard tablet, stamped "TT 100 TX 1931", marked "USPBM 1885.7". MSL. (USGS 201)	1,885.660
Reference Mark. In NE angle formed by St Rd and Red Rock rd E; in root E side of 20-inch white oak tree; copper nail and washer. MSL. (USGS 201)	1,885.15
KETCHERSIDE LOOKOUT TOWER. Of Ozark National	

Name and description	Elev. ft.
Forest, 5.6 mi NE of Lurton by Bass rd, 35 ft W and 7 ft N of NW cor of keeper's home, centered under tower, in concrete post; standard tablet, stamped "TT 74 TX 1931", marked "USBM 2215.137". MSL. (USGS 201)	2,215.299
Reference Mark. 250 ft SE of lookout tower, 27 ft NW of milepost 4, in angle of rd forks to tower on lone white oak tree; copper nail and washer. MSL. (USGS 201)	2,200.18
KETCHERSIDE LOOKOUT TOWER. 2 mi NE of; 130 ft N of milepost 6, 15 ft NW of c/l of rd, on S root of 20-inch black oak tree; copper nail and washer, marked "USBM 2045.3". MSL. (USGS 196)	2,045.43
LIMESTONE. In village of; 19 ft N and 17 ft W from NW cor of W. S. Ham's residence, 1 ft W of cor post of yard fence, in concrete post; standard tablet, stamped "J 7 1933 911" and marked "USPBM 910.7". MSL. (USGS 204)	910.049
Reference Mark. 250 ft N of above residence at N end of triangle at rd forks, in root S side of 30-inch sycamore tree; copper nail and washer. MSL. (USGS 204)	922.40
LIMESTONE. 0.7 mi NE of along Deer-Limestone rd, 60 ft NE of rd fork, in root S side of 24-inch sycamore tree; copper nail and washer, marked "USBM 924.2". MSL. (USGS 204)	923.42
LIMESTONE. About 1 mi S of along Limestone-Fort Douglas rd, on N side of rd near fence; in root S side of 30-inch sycamore tree; copper nail and washer, marked "USBM 863.1". MSL. (USGS 204)	862.30
LIMESTONE. 1.4 mi NE of along Deer-Limestone rd, 30 ft SE of E end of triangle formed by intersection of rd fork E, in root N side of 18-inch sweet gum tree; copper nail and washer, marked "USBM 915.4". MSL. (USGS 204)	914.63
LIMESTONE. About 2 mi S of along Limestone-Fort Douglas rd, on W side of rd between rd and Piney Creek, in root E side of 11-inch beech tree; copper nail and washer, marked "USBM 848.9". MSL. (USGS 204)	848.09
LIMESTONE. About 2.25 mi NE of along Deer-Lime-	

Name and description	Elev. ft.
stone rd, 100 ft SE of c/l of rd crossing creek, 20 ft NE of c/l of rd, in fence line in concrete post; standard tablet, stamped "J 6 1933 963". MSL. (USGS 204)	962.175
Reference Mark. E end of rd crossing creek, in root NE side of 11-inch sycamore tree; copper nail and washer. MSL. (USGS 204)	960.121
LIMESTONE. P.O. About 3 mi S of along Limestone-Fort Douglas rd, about 0.5 mi N of ford above mouth of Rock Creek, 16.5 ft N 20° E from 40-inch red oak tree; 17 ft S 15° E from 36-inch sweet gum tree, in concrete post; standard tablet, stamped "J 8 1933 831" and marked "USBM 830.6". MSL. (USGS 213)	829.742
Reference Mark. On root S side of 40-inch triangular blazed red oak tree; copper nail and washer. MSL. (USGS 213)	828.36
LIMESTONE. About 3.5 mi S of; along Limestone-Fort Douglas rd, about 300 ft N of ford above mouth of Rock Creek, on W side of rd, in root on E side of 9-inch sweet gum tree; copper nail and washer, marked "USBM 827.9". MSL. (USGS 213)	827.09
LIMESTONE. About 4.5 mi S of; along Limestone-Fort Douglas rd, about 400 ft S of line between Johnson and Newton Cos on W side of rd, at N end of gate to field, in root of 9-inch cedar tree; copper nail and washer, marked "USBM 808.9". MSL. (USGS 213)	808.03
LITTLE BUFFALO. Est. (USGS 227)	2,000.
LOST MOUNTAIN. Est. (USGS 232)	1,650.
LOW GAP. In village of; 65 ft NW of rd forks NE to Hwy 21, on W root of small white oak tree; copper nail and washer, marked "USBM 1814". MSL. (USGS 171)	1,814.20
LOW GAP. 0.7 mi N of (by rd); 50 ft S and 100 ft W of center of rd at small stream ford, 15 ft S and 15 ft W of sharp point formed by bend in rd and trail SW, 7 ft W and 7 ft S of triangular blazed 12-inch red oak tree, in concrete post; standard tablet, stamped "TT 48 TX	

Name and description	Elev. ft.
1931", marked "USBM 1627.5". MSL. (USGS 171)	1,627.713
Reference Mark. 10 ft SW of tablet, on E root of small black oak tree; copper nail and washer. MSL. (USGS 171)	1,627.19
LOW GAP. 2 mi N of; 20 ft NE of Aleck Dixon's mail box, on W root of 12-inch black oak tree; copper nail and washer, marked "USBM 1523.4". MSL. (USGS 171)	1,523.56
LOW GAP. 3.03 mi N of; 500 ft N of ford of creek, on NE edge of rd, on W root of ash tree; copper nail and washer, marked "USBM 1166.2". MSL. (USGS 171)	1,166.35
LOW GAP. 3.6 mi N of (by rd); 24 ft S and 29 ft E of front steps of vacant house, 15 ft N of c/l of rd, 18 ft E of cor of fence running N and E, in concrete post; standard tablet, stamped "TT 49 TX 1931", marked "USBM 1128.8". MSL. (USGS 171)	1,128.943
Reference Mark. 50 ft SW of tablet, 15 ft N and 3 ft E of NW cor of storm cellar, on limestone rock chiseled square. MSL. (USGS 171)	1,126.95
LURTON. See Ketcherside Lookout Tower. (USGS 196)	
LURTON. See Pleasant Hill Station. (USGS 201)	
LURTON. In village of, 60 ft N and 45 ft W of NW cor of P.O. 60 ft N and 13 ft W of c/l of junction of St Hwys 7 and 103, 24 ft S of SE cor of I. C. Sutton's house, 6 ft W of post of yard gate in concrete post; standard tablet, stamped "TT 72 TX 1931" and marked "USBM 2006.8". MSL. (USGS 201)	2,007.005
Reference Mark. 9 ft W of tablet 1 ft S of yard fence, on point of rock; chiseled square. MSL. (USGS 201)	2,007.55
LURTON. 1 mi NW of by Hwy 7, 150 ft N of "1 mi" sign board, 40 ft NE of c/l of hwy on E root of 24-inch white oak tree; copper nail and washer, marked "USBM 2088.3". MSL. (USGS 201)	2,088.58
LURTON. 1.1 mi SW of by Hwy 7, on top of mountain grade just S of S Lurton, 50 ft S of c/l	

Name and description	Elev. ft.
of hwy, on N root of 24-inch white oak tree; copper nail and washer, marked "USBM 2155.0". MSL. (USGS 201)	2,155.28
LURTON. 1.1 mi N of; 50 ft E of rd forks E (entrance to Lurton baseball park), on W root of peach tree; copper nail and washer, marked "USBM 2061.3". MSL. (USGS 201)	2,061.55
LURTON. 1.6 mi NE of St Hwy 103, 45 ft S and 12 ft E of c/l of rd forks formed by junction of St Hwy 103 (N-S) and Bass rd NE, 5 ft N and 4 ft E of triangular blazed 14-inch mulberry tree, in concrete post; standard tablet, stamped "TT 73 TX 1931" and marked "USBM 2102.6". MSL. (USGS 201)	2,102.846
Reference Mark. 198 ft NE of tablet, in angle formed by Bass and Mount Judea rd, on S root of maple tree; copper nail and washer. MSL. (USGS 201)	2,103.76
LURTON. 2.1 mi SW of; at N edge of large clearing 0.5 mi N of old Forest Lookout Tower, 60 ft W of c/l of Hwy 7, on E root of leaning 15-inch white oak tree; copper nail and washer, marked "USBM 2153.0". MSL. (USGS 216)	2,153.21
LURTON. 2.2 mi NW of by St Hwy 7, 75 ft S and 50 ft W of rd forks formed by bend in St Hwy 7 and rd W, 24 ft N of triangular blazed 18-inch white oak tree in concrete post; standard tablet, stamped "TT 77 TX 1931" and marked "USBM 2037.5". MSL. (USGS 201)	2,037.701
Reference Mark. 6 ft S and 3 ft W of tablet on W root of 8-inch white oak tree; copper nail and washer. MSL. (USGS 201)	2,037.41
LURTON. 2.7 mi NE of by Bass rd, 1 mi NE of junction of Bass rd and Hwy 103, 100 ft NE of dilapidated log cabin, 30 ft S of c/l of rd, on N root of large white oak tree; copper nail and washer, marked "USBM 2016.2". MSL. (USGS 201)	2,016.47
LURTON. 2.8 mi NE of, by Hwy 103; 1.1 mi N of Bass-Mount Judea rd forks, 30 ft E of rd, 10 ft S and 5 ft W of S gate post of gate to Coop Bear's barnyard, on N root of 30-inch red oak tree; copper nail and washer, mark-	

Name and description	Elev. ft.
ed "USBM 2060.4". MSL. (USGS 201)	2,060.38
LURTON. 3 mi NW of by Hwy 7; 0.25 mi S of farm residence at sharp bend in hwy, on N slope of grade, 30 ft W of c/l of hwy on E root of 8-inch white oak tree; copper nail and washer, marked "USBM 1963.5". MSL. (USGS 201)	1,963.73
LURTON. 3.7 mi NE of; by Hwy 103, 2 mi N of forks of Hwy 103, and Bass rd, 20 ft E of c/l of rd, on W root of 24-inch white oak tree; copper nail and washer, marked "USBM 2022.7". MSL. (USGS 201)	2,022.58
LURTON. 3.7 mi NE of by Bass rd, 35 ft SW of milepost 2 of Ozark National Forest trail, 20 ft NW of c/l of rd on S (?) root of 24-inch red oak tree; copper nail and washer, marked "USBM 2074.5". MSL. (USGS 201)	2,074.75
LURTON. 4 mi NW of; 300 ft SW of private rd forks to residence of C. A. Knight, 40 ft S of c/l of hwy, 6 ft W of cor of rail fence, on N root of 8-inch white oak tree; copper nail and washer, marked "USBM 1861.3". MSL. (USGS 201)	1,861.56
LURTON. 4.7 mi NE of by Bass rd, 1 mi SW of Ketcherside Lookout Tower, 65 ft N and 60 ft W of milepost 3, 25 ft W of c/l of rd, on E root of 12-inch black oak tree; copper nail and washer, marked "USBM 2067.0". MSL. (USGS 201)	2,067.22
LURTON. 4.8 mi N of by St Hwy 103, in NW¼ of sec 36-T14N-R20W, 45 ft E of c/l of hwy, 4 ft W and 7 ft N of triangular blazed 24-inch red oak tree, 3 ft E and 11 ft S of triangular blazed 24-inch red oak tree; in concrete post; standard tablet, stamped "TT 89 TX 1931" and marked "USBM 1919.9". MSL. (USGS 201)	1,919.790
Reference Mark. 8 ft SE of tablet, on E root of triangular blazed 24-inch red oak tree; copper nail and washer. MSL. (USGS 201)	1,919.64
LURTON. 5.1 mi NW of; by St Hwy 7; 60 ft N and 12 ft E of c/l of rd forks formed by bend in St Hwy 7 and rd SW, 150 ft SE of home of W. H. McGehee, 10 ft S and 10 ft E of triangular blazed 8-inch red oak tree, in concrete post; standard tablet, stamped "TT 78 TX 1931" and marked "USBM 2011.0". MSL. (USGS 201)	2,011.271

Name and description	Elev. ft.
Reference Mark. 10 ft N and 10 ft W of tablet, on E root of 8-inch red oak tree (blazed); copper nail and washer. MSL. (USGS 201)	2,011.16
LURTON. 6.7 mi NE of by Bass rd, 1 mi NE of Ketcherside Lookout Tower, 30 ft W of milepost 5, 20 ft W of c/l of rd on NE root of twin black oak tree; copper nail and washer, marked "USBM 2147.5". MSL. (USGS 201)	2,147.65
McELROY GAP. 0.6 mi S of; 11.2 mi S of Jasper by St Rd 7, on top of ridge and on E side of rd, 225 ft E of mail box of L. R. Elkins, in root W side of 8-inch hickory tree; copper nail and washer, marked "USBM 2107.5". MSL. (USGS 201)	2,107.63
McELROY GAP. About 1.25 mi N of; 9.1 mi S of Jasper by St Rd 7, 40 ft S of c/l of rd, in root S side of triangular blazed 24-inch red oak tree; copper nail and washer, marked "US BM 2058.6". MSL. (USGS 201)	2,058.68
MINERAL SPRINGS SCHOOL. 2.75 mi S of Wayton P.O., 4.75 mi N of Deer along Henderson Mountain rd; 139 ft N and 19 ft W of NW cor of schoolhouse, in concrete post; standard tablet, stamped "J 1 1933 2144", marked "USPBM 2144.1". MSL. (USGS 201)	2,144.128
Reference Mark. 86 ft N and 18 ft W of NW cor of above school in root N side of 12-inch oak tree; copper nail and washer. MSL. (USGS 201)	2,140.65
MINERAL SPRINGS SCHOOL. 1 mi S of; 3.75 mi N of Deer, along Henderson Mountain rd, 25 ft W of dim rd fork N, in root E side of 22-inch oak tree; copper nail and washer, marked "USBM 2175.5". MSL. (USGS 201)	2,175.58
MINERAL SPRINGS SCHOOL. About 1.75 mi SW of; 3 mi N of Deer along Henderson Mountain rd; 35 ft W of c/l of rd at curve in root S side of 30-inch white oak stump; copper nail and washer, marked "USBM 2269.5". MSL. (USGS 201)	2,269.68
MOORE. Est. (USGS 232)	1,361.
MOSSVILLE. Est. (AGS 300)	2,000.
MOUNT HERSEY. Village. Ane. (AGS 254)	750.

Name and description	Elev. ft.
MOUNT JUDEA. See Piercetown. (USGS 201)	
MOUNT JUDEA. In school yard, 62 ft N and 90 ft W of NW cor of schoolhouse, 30 ft E of c/l of St Hwy 103, 14 ft E of cor post of fence running N and E in concrete post; standard tablet, stamped "TT 84 TX 1931", marked "USBM 925.4". MSL. (USGS 201)	925.233
Reference Mark. 50 ft S and 40 ft W of SW cor of schoolhouse, on N root of 30-inch black walnut tree; copper nail and washer. MSL. (USGS 201)	921.72
MOUNT JUDEA. 0.85 mi N of; along St Rd 103, on W side of rd in fence line, in root W side of 12-inch pine tree; copper nail and washer, marked "USBM 988.3". MSL. (USGS 201)	988.25
MOUNT JUDEA. 0.4 mi E of; by Bass-Mount Judea rd, 75 ft S and 22 ft E of center of ford across Dry Creek, on W root of 30-inch elm tree; copper nail and washer, marked "USBM 889.0". MSL. (USGS 201)	888.90
MOUNT JUDEA. 1.1 mi S of; by Hwy 103, 0.25 mi S of Dr. Sexton's yellow house on S side of rd, on E edge of hwy on large limestone rock; chiseled square, marked "USBM 1101.9". MSL. (USGS 201)	1,101.80
MOUNT JUDEA. 1.8 mi E of; by Bass-Mount Judea rd, 30 ft S and 40 ft W of point where old rd crosses new rd on E root of 20-inch black oak tree; copper nail and washer, marked "USBM 1400.1". MSL. (USGS 201)	1,399.98
MOUNT JUDEA. 2 mi S of; by Hwy 103, 200 ft E of fourth hairpin loop; from bottom of mountain grade, 40 ft N of c/l of hwy on W root of 36-inch deadened white oak tree; copper nail and washer, marked "USBM 1394.7". MSL. (USGS 201)	1,394.54
MOUNT JUDEA. 2 mi N of; along St Hwy 103, 65 ft W of rd at S side of ford of Big Creek, in root E side of 10-inch sycamore tree; copper nail and washer, marked "USBM 769.7". MSL. (USGS 201)	769.48
MOUNT JUDEA. 2.5 mi N of; by St Rd 103, 37 ft S	

Name and description	Elev. ft.
and 32 ft E from SE cor of Vender schoolhouse, at cor of fence running N and S and E in. concrete post; standard tablet, stamped "TT 92 TX 1931", marked "USPBM 773.1". MSL. (USGS 201)	772.852
Reference Mark. 60 ft S of entrance to school, in root E side of 36-inch black walnut tree; copper nail and washer. MSL. (USGS 201)	770.72
MOUNT JUDEA. 2.8 mi S of; by St Hwy 103, 40 ft S of hwy, 20 ft N of triangular blazed 24-inch hickory tree, in concrete post, standard tablet, stamped "TR 91 TX 1931", marked "USBM 1712.9". MSL. (USGS 201)	1,712.804
Reference Mark. 20 ft S of tablet, on N root of triangular blazed 24-inch hickory tree; copper nail and washer. MSL. (USGS 201)	1,711.19
MOUNT JUDEA. 2.9 mi E of; by Bass-Mount Judea rd, 120 ft N of home of Frank McCutchen, 55 ft N and 5 ft E of private rd forks leading to barn, in cor of fence running S and W, in concrete post; standard tablet, stamped "TT 83 TX 1931", marked "USBM 1646.2". MSL. (USGS 201)	1,646.124
Reference Mark. 25 ft S and 10 ft W of tablet, on large sandstone boulder, chiseled square. MSL. (USGS 201)	1,649.66
MOUNT JUDEA. 4 mi S by Hwy 103, 300 ft S of rd forks SE, 15 ft W of hwy, on E root of 40-inch black oak tree; copper nail and washer, marked "USBM 1881.7". MSL. (USGS 201)	1,881.60
MOUNT JUDEA. 5 mi S of; on Hwy 103, 0.3 mi S of abandoned farmhouse, at curve in hwy, 30 ft E of c/l of hwy, in W root of 20-inch black oak tree; copper nail and washer, marked "USBM 1932.8". MSL. (USGS 201)	1,932.68
MOUNT JUDEA. 5.8 mi S of; by Hwy 103, 0.4 mi N (by rd) from TT 90 TX 1931, 30 ft W of c/l of hwy, on S root of 18-inch black oak tree; copper nail and washer, marked "USBM 1955.1". MSL. (USGS 201)	1,955.02
MOUNT JUDEA. 6.2 mi S of; by Hwy 103, near ¼ cor between secs 18 and 19-T14N-R19W, 30 ft N and 15 ft W of c/l in rd fork NW from St Hwy 103,	

Name and description	Elev. ft.
25 ft W and 5 ft S of triangular blazed 18-inch dead red oak tree, in concrete post; standard tablet, stamped "TT 90 TX 1931", marked "USBM 2082.6". MSL. (USGS 201)	2,082.509
Reference Mark. 95 ft N, 75 ft E of tablet, 20 ft N of c/l of rd on S root of 24-inch oak tree; copper nail and washer. MSL. (USGS 201)	2,080.64
MOUNT JUDEA. 7.2 mi S of; by Hwy 103, 5.4 mi N of Bass-Mount Judea rd forks, 30 ft N of hwy on S root of 24-inch white oak tree; copper nail and washer, marked "USBM 2136.8". MSL. (USGS 201)	2,136.71
MOUNT JUDEA. 8.2 mi S of; by Hwy 103, 4.2 mi N of Bass-Mount Judea rd forks, 25 ft W of c/l of hwy, on E root of 20-inch white oak tree; copper nail and washer, marked "USBM 2046.1". MSL. (USGS 201)	2,045.99
MURRAY. Est. (AGS 300)	1,250.
NAIL. At village of; 5.5 mi W of Deer by St Hwy 16, 15 ft N and 30 ft E of NE cor of Nail Baptist Church, 2 ft N and 1 ft E of cor post of fence running S and E at cemetery, in church yard, in sandstone rock; standard tablet, stamped "TT 87 TX 1931", marked "USBM 2249.7". MSL. (USGS 204)	2,250.005
MSL. (USC&GS 20)	2,250.005
Reference Mark. 25 ft N and 30 ft E of tablet, on E root of 24-inch black oak tree; copper nail and washer. MSL. (USGS 204)	2,249.31
NAIL. 1 mi E of; 0.25 mi E of driveway to farm residence on little knoll, 60 ft S of c/l of hwy, on N root of 24-inch black oak tree; copper nail and washer, marked "USBM 2186.9". MSL. (USGS 204)	2,187.21
NAIL. 1.95 mi E of; 3.5 mi W of Deer, 55 ft N of rd forks NE at stave yard, on E root of 20-inch hickory tree; copper nail and washer, marked "USBM 2195.2". MSL. (USGS 204)	2,195.45
OAK GROVE SCHOOL. 5.25 mi SE of Jasper (by rd); 73 ft S of SW cor of school, 20 ft N of c/l of rd, in root N side of 22-inch oak tree; copper nail and washer, marked "USBM 1131.6". MSL.	

Name and description	Elev. ft.
(USGS 188)	1,131.68
PARTHENON. In village of; 81 ft NW of NW cor of P.O., 50 ft S and 39 ft W of crossroads, 1 ft E of fence line, in concrete post; standard tablet, stamped "J 4 1933 926" and marked "US PBM 926.2". MSL. (USGS 201)	924.896
Reference Mark. 60 ft N of NW cor of P.O., in root on SW side of large twin oak tree; copper nail and washer. MSL. (USGS 201)	924.35
PARTHENON. T16N-R21W, SE¼ of NE¼ of sec 24, 20 ft N of creek, in limestone ledge, aluminum tablet, stamped "787 FTVL". MSL. (USGS 241)	787.054
PARTHENON. 1.4 mi NE of; 4.25 mi SW of Jasper along Jasper-Parthenon rd, at W end of ford, on Little Buffalo River, in root N side of 20-inch sweet gum tree; copper nail and washer, marked "USBM 888.7". MSL. (USGS 201)	887.35
PARTHENON. 1.5 mi SW of along Henderson Mountain rd, 15 ft W from center of rd, in root E side of 22-inch chinquapin tree; copper nail and washer, marked "USBM 1511.8". MSL. (USGS 204)	1,511.13
PARTHENON. 2.75 mi S of; along Henderson Mountain rd, 13 ft E of center of rd, in concrete post; standard tablet, stamped "J 3 1933 1947" and marked "USPBM 1947.0". MSL. (USGS 204)	1,946.721
Reference Mark. 20 ft N of tablet, in top of 26-inch white oak tree stump; copper nail and washer. MSL. (USGS 204)	1,948.72
PARTHENON. 4 mi S of; along Henderson Mountain rd, 5 ft W of yard gate to vacant farmhouse, in root SE side of 18-inch black walnut tree; copper nail and washer, marked "USBM 2048.8". MSL. (USGS 204)	2,048.80
PIERCETOWN. 55 ft W of c/l of rd forks at; 4.8 mi N of Mount Judea by St Rd 103, 60 ft S and 28 ft W from SW cor of W. T. Tomlin's store in concrete post; standard tablet, stamped "TT 93 TX 1931" and marked "USPBM 1117.6". MSL. (USGS 201)	1,117.691
Reference Mark. 100 ft W of c/l of rd forks,	

Name and description	Elev. ft.
in root S side of 9-inch white oak tree; copper nail and washer. MSL. (USGS 201)	1,116.36
PIERCETOWN. About 1 mi NW of; 15 ft W of T lane E, in root SE side of 14-inch oak tree; copper nail and washer, marked "USBM 1081.5". MSL. (USGS 201)	1,081.57
PIERCETOWN. 1.2 mi S of; 3.5 mi N of Mount Judea along St Hwy 103, 30 ft SE of SE cor of bridge over creek, 3 ft E of NW cor of old concrete floor of building site; chiseled square, marked "USBM 766.0". MSL. (USGS 201)	765.72
PIERCETOWN. 1.5 mi NW of; on E side of rd, in root W side of 10-inch oak tree; copper nail and washer, marked "USBM 1034.2". MSL. (USGS 201)	1,034.19
PIERCETOWN. 2.1 mi NW of; 8.4 mi SE of Jasper by rd, 95 ft S and 30 ft W from c/l of old bridge over stream, 8 ft S and 8 ft W from cor post of plank fence running SE and SW in concrete post; standard tablet, stamped "TT 110 TX 1931" and marked "USBM 809.1". MSL. (USGS 201)	808.873
Reference Mark. 60 ft N of tablet, on N bank of stream, in root N side of 6-inch maple tree; copper nail and washer. MSL. (USGS 201)	805.50
PIERCETOWN. 2.9 mi NW of; 20 ft N of c/l of rd in root S side of triangular blazed red oak tree; copper nail and washer, marked "USBM 1067.6". MSL. (USGS 201)	1,067.62
PIERCETOWN. 3.7 mi NW of; on E side of rd at top of hill, in root W side of 22-inch oak tree; copper nail and washer, marked "USBM 1125.6". MSL. (USGS 201)	1,125.67
PLEASANT HILL RANGER STATION. 3 ft N and 36 ft W of cor post at NW cor of yard to ranger's residence, on N root of 15-inch white oak tree; copper nail and washer, marked "USBM 2109.5". MSL. (USGS 201)	2,109.73
PLEASANT HILL RANGER STATION. 0.7 mi E of; 5.5 mi NE of Lurton, 200 ft N of mail box of E. L. Kehr, about 150 ft NW of c/l of hwy at bend in hwy at Kehr's residence, 6 ft W of old trail NW, on S root of large sycamore tree; copper	

Name and description	Elev. ft.
nail and washer, marked "USBM 1903.9". MSL. (USGS 201)	1,904.10
PLUMLEE. Est. (USGS 227)	2,171.
PRUITT. Est. (USGS 227)	900.
PRUITT. Sec 20-T20N-R21W in Mr. Moore's yard, 4 ft E of picket fence, iron post, stamped "1483 FTVL." MSL. (USGS 241)	1,482.718
REDROCK. Est. (AGS 300)	1,000.
RYKDER. Est. (AGS 300)	2,000.
SALUS: Johnson Co G 19. In Newton Co, about 0.5 mi N along St Hwy 21, in NW¼ of sec 35-T13N-R23W, 84 ft E by N of NE cor of house owned by B. F. Saunderson, 49 ft S of N brow of hill, 37 ft S of c/l of hwy, and 1 ft N of point 50 ft E of NW cor of garden. Standard disk, stamped "G 19 1932" and set in top of concrete post. MSL. (USC&GS 20)	1,990.131
SALUS: Johnson Co F 19. In Newton Co, about 3.25 mi NW along St Hwy 20, in SW cor of sec 28-T13N-R23W, about 60 yards SE of small cabin on W side of rd, 167 ft S by E of lowest point of swale in hog-back, 24 ft E by N of c/l of hwy, and 18 ft NW of 2-ft red oak tree with bark peeled on N side. Standard disk, stamped "F 19 1932" and set in top of concrete post. MSL. (USC&GS 20)	2,119.582
SANDY GAP SCHOOL. 4.3 mi NE of new village of Fallsville, 20 ft E of c/l of hwy, on NW cor of concrete platform to school well; chiseled square, marked "USBM 2105.2". MSL. (USGS 204)	2,105.321
SHERMAN MOUNTAIN. Summit. (USGS 241)	2,250.
STOVERVILLE. Est. (USGS 227)	1,350.
SULPHUR MOUNTAIN. Summit. (USGS 241)	2,210.
SWAIN. See Cassville. (USGS 204)	
SWAIN. At W edge of; on St Hwy 16, about 250 yards E of frame schoolhouse situated on hill, 61 ft SW of SW cor of J. E. Sam's house, 66 ft N of c/l of hwy, 71 ft E of point formed by	

Name and description	Elev. ft.
junction of lane and hwy, and 1 ft S of garden fence. Standard disk, stamped "A 19 1932" and set in top of concrete post. MSL. (USC&GS 20)	2,067.086
SWAIN. 0.25 mi W of; 150 ft NE of Roy Norton's residence, 30 ft NW of c/l of hwy, on S root of twin oak tree; copper nail and washer, marked "USBM 2120.9". MSL. (USGS 204)	2,121.08
SWAIN. 1 mi E of; by St Hwy 16; 400 ft E of home of Ralph Swain, 40 ft S of c/l of St Hwy 16, 3 ft N and 2 ft E of cor post of fence running S and NE, in concrete post; standard tablet, stamped "TT 86 TX 1931", marked "USBM 2221.7". MSL. (USGS 204)	2,221.915
Reference Mark. 300 ft S of dim rd forks NE, 50 ft W of c/l of hwy, on E root of 18-inch chinquapin tree; copper nail and washer. MSL. (USGS 204)	2,155.66
MSL. (USC&GS 20)	2,221.915
SWAIN. 1.6 mi W of; by St Hwy 16, 40 ft S and 70 ft W of N point of triangle formed by junction of Hwy 16 and 21, 100 ft E of home of Roy Smith, 8 ft N and 5 ft E of cor post of fence running W and N by E, in concrete post; standard tablet, stamped "TT 85 TX 1931", marked "USBM 2223.7". MSL. (USGS 204)	2,223.854
Reference Mark. In center of triangle of junction of Hwys 16 and 21, on S root of 15-inch oak tree; copper nail and washer. MSL. (USGS 204)	2,223.68
MSL. (USC&GS 20)	2,223.854
SWAIN. About 1.75 mi W along St Hwy 16, about 0.125 mi W of junction with St Hwy 21, 192 ft W of first culvert W of junction, 60 ft W by N of c/l of hwy, and 1 ft W of point 25 ft E of SE cor of small field owned by W. E. Smith. Standard disk, stamped "B 19 1932" and set in top of concrete post. MSL. (USC&GS 20)	2,223.270
SWAIN. 2.2 mi E of; on Hwy 16; 0.4 mi E of small store, on top of hill, 150 ft NE of rail fence cor, 40 ft N of hwy, on N root of twin white oak tree; copper nail and washer, marked "USBM 2079.2". MSL. (USGS 204)	2,079.43
SWAIN. 3.1 mi E of; 50 ft W of cor of rail fence about cultivated field, 50 ft S of c/l	

Name and description	Elev. ft.
of hwy; 1 ft N of 15-inch black oak tree; on rock; painted square, marked "USBM 2160.8". MSL. (USGS 204)	2,161.02
SWAIN. About 4.25 mi E along St Hwy 16, near S side of sec 35-T14N-R22W, at NE cor of land owned by Bob Brown and about 150 yards W of John Laughton's home, 43 ft NW of c/l of dirt rd to SW along side of hill, 32 ft S of c/l of hwy, and 1 ft N of point 11 ft W of fence cor. Standard disk, stamped "Z 18 1932" and set in top of concrete post. MSL. (USC&GS 20)	2,150.511
VENDOR. Est. (AGS 300)	1,000.
WAYTON. See Mineral Springs School (USGS 201)	
WAYTON. Est. (AGS 300)	1,750.
WAYTON. P.O. 90 ft SE from c/l of crossroads at; 5.25 mi S of Parthenon, 11 ft E from entrance to Wayton Cemetery, in concrete post; standard tablet, stamped "J 2 1933 2108". MSL. (USGS 204)	2,107.785
Reference Mark. 100 ft N from entrance to cemetery, in root S side of 30-inch red oak tree; copper nail and washer, MSL. (USGS 204)	2,107.44
WAYTON. P.O. 0.9 mi N of; 4.75 mi S of Parthenon, on E side of Henderson Mountain rd, in root W side of 11-inch hickory tree; copper nail and washer, marked "USBM 2180.6". MSL. (USGS 204)	2,180.59
WAYTON. P.O. About 1 mi S of; 6.75 mi N of Deer, along Henderson Mountain rd, 10 ft NW of W end of stone culvert under rd, in root N side of 18-inch cherry tree; copper nail and washer, marked "USBM 2080.7". MSL. (USGS 204)	2,080.64
WAYTON. P.O. 1.8 mi S of; 5.75 mi N of Deer; on E side of Henderson Mountain rd, about 100 ft W of farm residence of W. H. Holcomb, in root S side of 11-inch oak tree; copper nail and washer, marked "USBM 2066.1". MSL. (USGS 204)	2,066.05
WESTERN GROVE. Est. (USGS 240)	1,102.

Name and description	Elev. ft.
WILLCOCKSON. 1.5 mi E and 0.75 mi S of; T17N-R20W, near NW cor sec 22, 3 ft from Boone-Newton Co line, 100 ft N of L. L. Monday's house, in stone. Aluminum tablet, stamped "1348 FTVL". MSL. (USGS 241)	1,348.437
WILLCOCKSON. 1 mi E and 1.5 mi S of; T17N-R20W NE¼ of sec 33, 900 ft S of Mr. Erwin's house, at foot of flat rock mountain, where rd first strikes Flat Rock Creek, in sandstone. Aluminum tablet, stamped "968 FTVL". MSL. (USGS 241)	968.048
YARDELLE. Post Office. Ane. (AGS 254)	950.
YARDELLE. Est. (USGS 227)	939.

CROSS INDEX TO LEVEL LINES IN SEARCY COUNTY

Line No. 10

Baker
Gilbert
Leslie
Marshall
Mercer
Noah's
Pindall
Rumley
St Joe
Zack

Line No. 242

Leslie

Line No. 250

Pindall

INDEX TO MOUNTAINS IN SEARCY COUNTY

Blue Mountain
Granny Mountain
Henderson Knob
Pilot Mountain
Point Peter
Reeves Knob
Round Hill

Name and description	Elev. ft.
ATLAS. Est. (USGS 232)	1,272.
BAKER. About 2.9 mi S along M&NA RR from station at Marshall, Searcy Co, 0.68 mi S of Baker, opposite pole 175-20, and 21 ft E of E rail. A standard disk, stamped "Z-6-1931" and set in top of concrete post. MSL. (USC&GS 10)	1,154.502
BLANCO. Postoffice. Ane. (AGS 254)	675.
BLUE MOUNTAIN. Est. (USGS 232)	1,800.
BOOSTER. Est. (AGS 300)	1,500.
CALF CREEK. Village. (AGS 254)	680.
CAMPBELL. Est. (USGS 236)	1,422.
COZAHOME. Est. (AGS 300)	1,000.
DONGOLA. Est. (AGS 300)	750.
DUFF. Postoffice. Ane. (AGS 254)	650.
DULA. Est. (USGS 232)	301.
ELBERTA. Est. (AGS 300)	1,500.
GILBERT. Top of rail opposite M&NA RR station. MSL. (USC&GS 10)	592.2
GILBERT. 250 ft N of N end of M&NA RR station. 9 ft S of pole 161+21, E of section foreman's house and 23 ft W of W rail. Standard disk, stamped "U-6-1931" and set in top of concrete post. MSL. (USC&GS 10)	595.058
GILBERT. About 2 mi N along M&NA RR, 240 ft S of wagon rd crossing, about 45 ft N of pole 159+25, and 7 ft W of W right of way fence. Standard disk, stamped "T-6-1931" and set in top of concrete post. MSL. (USC&GS 10)	634.726
GRANNY MOUNTAIN. Est. (USGS 232)	1,450.
HARRIET. Est. (AGS 300)	1,000.
HENDERSON KNOB. Summit. Est. (USGS 232)	1,900.
JAMESON. Est. (AGS 300)	700.

Name and description	Elev. ft.
KAY. Est. (AGS 300)	1,500.
LANDIS. Est. (USGS 236)	681.
LEIGO. Est. (AGS 300)	1,500.
LESLIE. See Noah's. (USC&GS 10)	
LESLIE. See Wiley's Cove. (AGS 254)	
LESLIE. Top of rail opposite M&NA RR station. MSL. (USC&GS 10)	974.5
LESLIE. At M&NA RR station, inside of station facing track, midway between door and window of waiting room, and 4.4 ft above ground. Standard disk, stamped "B-7-1931" and set vertically. MSL. (USC&GS 10)	979.585
LESLIE. 1.8 mi S of; along US Hwy 65; T14N-R15W, SE¼ of NE¼ of sec 35; 29 ft N from center of hwy and 176 ft E from center of S headwall of 36 inch concrete pipe culvert under hwy, marked with letter "T" on side face of S end of culvert. Concrete post with standard tablet stamped "D-31-1934". MSL. (A Geod S 242)	998.02
USC&GS Preliminary	993.619
LESLIE. About 2.8 mi N along M&NA RR from station; 120 ft N of milepost 179, 23 ft N of an elm tree, and 6 ft W of E right of way fence. Standard disk, stamped "A-7-1931" and set in top of concrete post. MSL. (USC&GS 10)	1,021.172
LESLIE. D-30. In Van Buren Co. See Van Buren Co. MSL. (A Geod S 242)	989.208
USC&GS Preliminary	984.594
LESLIE. D-29. In Van Buren Co. See Van Buren Co. MSL. (A Geod S 242)	1,489.875
USC&GS Preliminary	1,495.461
LESLIE. D-28. In Van Buren Co. See Van Buren Co. MSL. (A Geod S 242)	1,551.163
USC&GS Preliminary	1,556.770
LESLIE. D-27. In Van Buren Co. See Van Buren Co. MSL. (A Geod S 242)	1,419.927
USC&GS Preliminary	1,423.005
LOST MOUNTAIN, Summit. Ane. (AGS 254)	2,200.

Name and description	Elev. ft.
MAGIC SPRINGS. Est. (AGS 300)	1,500.
MARSHALL. Top of rail opposite M&NA RR station. MSL. (USC&GS 10)	1,063.3
MARSHALL. In stone front of First St Bank building, in hard limestone ledge at S cor of building, 1 ft above sidewalk, and 9 inches from cor of building. Standard disk, stamped "Y-6-1931." MSL. (USC&GS 10)	1,050.447
MARSHALL. About 2.4 mi N along M&NA RR from station; between poles 170-13 and 170-14, 60 ft E of E rail, and in cor of field, near fence. Standard disk, stamped "X-6-1931" and set in top of concrete post. MSL. (USC&GS 10)	926.081
MAUMEE. Est. (USC&GS 240)	749.
MERCER. About 1.2 mi N along M&NA RR, from station at St Joe, 12 ft from pole 154-1, at first bridge S of; and in NE cor of N pier; standard disk, stamped "R-6-1931." MSL. (USC&GS 10)	812.239
NOAH'S. About 2.4 mi S along M&NA RR from station at Leslie, Searcy Co, at rd crossing at Noah's, 24 ft S of pole 184+7, 41 ft W of W rail, and 6 ft E of E right of way fence. Standard disk, stamped "C-7-1931" and set in top of concrete post. MSL. (USC&GS 10)	938.279
OMAGE. Est. (AGS 300)	900.
OXLEY. Est. (AGS 300)	1,500.
PILOT MOUNTAIN. Summit. Est. (USGS 240)	1,300.
PINDALL. Station. (M&NA 250)	1,046.0
PINDALL. Top of rail opposite M&NA RR station. MSL. (USC&GS 10)	1,054.9
PINDALL. About 0.33 mi S of M&NA RR station, in southern limits of town, about 150 yards S of canning factory, on E side of small hill W of tracks, midway between poles 148+19 and 148+20, and 3 ft E of W right of way fence. Standard disk, stamped "P-6-1931" and set in top of concrete post. MSL. (USC&GS 10)	1,076.573

Name and description	Elev. ft.
PINDALL. About 0.2 mi N along M&NA RR from station, top of W rail at crossing of c/l of US Hwy 65. MSL. (USC&GS 10)	1,049.0
PINDALL. About 2.2 mi N along M&NA RR from station, 300 ft S of milepost 146, 2 ft E of E right of way fence, in a field. Standard disk, stamped "N-6-1931" and set in top of concrete post. MSL. (USC&GS 10)	961.556
PINDALL. About 3.1 mi S along M&NA RR from station, 180 ft N of trestle 150.4, 90 ft N of pole 151+10, and 49 ft W of W rail. Standard disk, stamped "Q-6-1931" and set in top of concrete post. MSL. (USC&GS 10)	1,019.857
POINT PETER. See Wolem. (AGS 254)	
POINT PETER. Est. (USGS 232)	1,312.
POINT PETER. Summit. (AGS 254)	2,000.
REEVES KNOB. Summit. Est. (USGS 232)	2,050.
ROCK SPRINGS. Est. (USGS 232)	782.
ROUND HILL. Summit. Est. (USGS 232)	2,150.
RUMLEY. About 4.6 mi N along M&NA RR from Elba, Van Buren Co, about 0.8 mi S of Rumley, about 100 yards S of trestle 187.2, opposite pole 187+7 in small cut, and 15 ft W of W rail. Standard disk, stamped "D-7-1931" and set in top of concrete post. MSL. (USC&GS 10)	903.525
ST JOE. Top of rail opposite M&NA RR station. MSL. (USC&GS 10)	793.8
ST JOE. About 0.1 mi E along M&NA RR from station; top of rail at cross of US Hwy 65. MSL. (USC&GS 10)	797.8
ST JOE. About 1.6 mi S along M&NA RR from station; 335 ft N of milepost 157, 16 ft N of stile over RR fence, and 2 ft W of fence. Standard disk, stamped "S-6-1931" and set in top of concrete post. MSL. (USC&GS 10)	751.435
SNOWBALL. See Blanco. (AGS 254)	
SNOWBALL. See Calf Creek. (AGS 254)	

Name and description	Elev. ft.
SNOWBALL. Est. (USGS 232)	748.
STILL. Est. (AGS 300)	750.
THOLA. Est. (AGS 300)	1,500.
TOMAHAWK. Postoffice. Ane. (AGS 254)	745.
WATTS. Est. (USGS 232)	1,502.
WILCO. Est. (AGS 300)	1,750.
WILEY COVE Cove. (AGS 254)	1,063.
WITTS SPRINGS. Postoffice. Baro. (AGS 254)	1,953.
WOLEM. Village. Ane. (AGS 254)	690.
ZACK. See Duff. (AGS 254)	
ZACK. Top of rail opposite M&NA RR station. MSL. (USC&GS 10)	677.7
ZACK. At 300 ft N of M&NA RR station, at N end of a small cut, 16 ft N of pole 167+5; and 22 ft W of the W rail. Standard disk, stamped "W-6-1931" and set in top of concrete post. MSL. (USC&GS 10)	676.167
ZACK. About 2.5 mi N along M&NA RR from station; midway between poles 164+22, and 164+23, and 18½ ft W of W rail. Standard disk, stamped "V-6-1931" and set in top of concrete post. MSL. (USC&GS 10)	616.751

CROSS INDEX TO LEVEL LINES IN

SHARP COUNTY

Line No. 8	Line No. 242
Baker	Ash Flat
Hardy	Cave City
Williford	Evening Shade
	Hardy
	Stuart

Name and description	Elev. ft.
ARMSTRONG. Est. (AGS 300)	450.
ASH FLAT. In village; on Hwy 11; at junction of Hwys 11 and 56; in hotel yard, 8.5 ft NW of NW cor of concrete porch of frame hotel; 31 ft E of c/l of Hwy 11, and 21 ft S of c/l of dirt rd to center; standard disk set in concrete post, stamped "B-43-1934". MSL. (A Geod S 242)	665.657
USC&GS Preliminary	664.981
ASH FLAT. 0.5 mi NE of; on Hwy 11, NW cor of W end of 6 ft x 6 ft concrete culvert, marked by chiseled square. IBM D-10. MSL. (A Geod S 242)	645.266
ASH FLAT. 0.6 mi S of; on Hwy 11; on edge of Mud Sill; W side of N end of concrete bridge over Big Creek. Marked by chiseled cross. IBM D-11. MSL. (A Geod S 242)	562.772
ASH FLAT. 1 mi NE of, on Hwy 11; T18N-R6W, NW¼ of NW¼ of sec 11; at junction of Hwys 11 and 62; 53 ft E of c/l of W leg of "Y", on Hwy 62; 105 ft S of W leg of "Y" on Hwy 62; and 33 ft NW of c/l of Hwy 11; standard disk set in concrete post and stamped "B-44-1934". MSL. (A Geod S 242)	610.267
USC&GS Preliminary	608.197
ASH FLAT. 1.1 mi S of, on Hwy 11; center of N headwall of 2 ft concrete pipe culvert, marked by chiseled cross. IBM D-12. MSL. (A Geod S 242)	604.144
ASH FLAT. 1.5 mi NE of, on Hwy 11; Hackney Creek Bridge, chiseled cross on N guard rail abutment of E side of bridge. IBM D-9. MSL. (A Geod S 242)	571.427
ASH FLAT. 1.75 mi S of, on Hwy 11; 90 ft S of intersection of rd leading W; 1 ft from N end of W headwall of 2 ft concrete pipe culvert marked by chiseled circle. IBM D-13. MSL. (A Geod S 242)	648.806
ASH FLAT. 2.2 mi S of; on Hwy 11; on N slope on long hill; 6 inches from S end of E headwall of 2 ft concrete pipe culvert, raised center of a chiseled circle. IBM D-14. MSL. (A Geod S 242)	756.250

Name and description	Elev. ft.
ASH FLAT. 3.1 mi S of, on Hwy 11; 150 ft S of house on either side of rd, W headwall of 2 ft x 4 ft concrete culvert, marked by chiseled circle. IBM D-15. MSL. (A Geod S 242)	773.691
ASH FLAT. At Fulton-Sharp Co line, 3.3 mi NE of, on Hwy 11; T19N-R6W, SE¼, SE¼ of NE¼ of sec 36; 5 ft W and 5 ft N of E½ sec cor of sec 36; 5 ft W of Fulton-Sharp Co line; 20 ft SE of c/l of Hwy 11-62; standard disk set in concrete post and stamped "B-45-1934." MSL. (A Geod S 242)	641.557
ASH FLAT. 3.5 mi S of, on Hwy 11; T18N-R6W, SW¼ of SW¼ of sec 27, 38.0 ft SW of c/l of Hwy 11; at dirt rd intersection, 36.6 ft S of SE cor of concrete culvert headwall; standard disk set in concrete post and stamped "B-42-1934". MSL. (A Geod S 242)	792.694
USC&GS Preliminary	792.000
ASH FLAT. 4.4 mi S of, on Hwy 11; on inside cor of W "L" type headwall of 2 ft concrete pipe culvert; marked by chiseled circle. IBM D-16. MSL. (A Geod S 242)	808.287
ASH FLAT. 4.8 mi S of, on Hwy 11; on inside cor of W "L" type headwall of 18 inch concrete pipe culvert, raised center of chiseled circle. IBM. D-17. MSL. (A Geod S 242)	784.503
ASH FLAT. 5.5 mi S of, on Hwy 11; 18 inch concrete pipe culvert, W headwall on inside cor of "L" headwall. Raised center of chiseled circle. IBM. D-18. MSL. (A Geod S 242)	755.190
BAKER. Est. (AGS 300)	325.
BAKER. SLSF Ry. Top of rail opposite signpost. MSL. (USC&GS 8)	341.6
BALLARD. Est. (AGS 300)	750.
CALAMINE. Est. (AGS 300)	500.
CAVE CITY. See Polk Bayou. (AGS 254)	
CAVE CITY. See Loyal. (AGS 254)	
CAVE CITY. At; T15N-R5W, SE¼ of sec 17; 14 ft	

Name and description	Elev. ft.
N of c/l of dirt rd on Co line; 29 ft E of c/l of Hwy 11, and Main street of town; and 23 ft E and 48 ft S of SE cor of small wood bridge on hwy, standard disk, stamped "B-35-1934", and set in top of concrete post. MSL. (A Geod S 242)	659.203
CAVE CITY. 1.1 mi S of; along Hwy 11; 20 ft NE of c/l of hwy; 75 ft NW of old log barn, a monel rivet set in base of 20 inch white oak tree. IBM L-11. MSL. (A Geod S 242)	641.711
CAVE CITY. 1.1 mi N of; on Hwy 11; 30 ft W of c/l of hwy, and 100 ft N of "T" rd running E, monel rivet in base of black oak tree. IBM L-12. MSL. (A Geod S 242)	679.369
CAVE CITY. 1.5 mi N of; along Hwy 11 NE¼ SW¼, sec 8, T15N-R5W, at junction of Hwys 11 and 79, located inside of Y, 24 ft E of c/l of Hwy 11. Standard disk, stamped "B-36-1934" and set in concrete post. MSL. (A Geod S 242)	653.263
USC&GS Preliminary	653.966
CAVE CITY. 1.9 mi S of; along Hwy 11; chiseled cross on SE cor of N abutment of steel bridge at Curia Creek. IBM L-10. MSL. (A Geod S 242)	556.102
CAVE CITY. 2.6 mi N of; along Hwy 11; 40 ft NE of c/l of hwy, and 18 ft W of "T" rd N, a monel rivet in base of post oak tree. IBM L-14. MSL. (A Geod S 242)	610.519
CAVE CITY. 3 mi S of; along Hwy 11, SE¼ SE¼ sec 31, T15N-R5W, at Hickory Valley, 0.1 mi N of township line, 99 ft N of NW post on small timber bridge on hwy, 25 ft W of c/l of Hwy 11, 8 ft E and 10 ft S of SE cor of old barn. Standard disk, stamped "B-34-1934" and set in concrete post. MSL. (A Geod S 242)	600.515
USC&GS Preliminary	601.266
CAVE CITY. 3.1 mi NW of; along Hwy 11; a monel rivet set in NE headwall of concrete bridge over William's Creek. IBM L-13. (A Geod S 242)	531.259
CAVE CITY. 3.6 mi of; along Hwy 11; 50 ft NE of c/l of hwy, a monel rivet set in base	

Name and description	Elev. ft.
of 12 inch white oak tree; tree blazed with cross mark. IBM L-9. MSL. (A Geod S 242)	694.775
CAVE CITY. 5.1 mi NW of; along Hwy 11; SE¼ SW¼ sec 25, T16N-R6W, 3 ft N of sec line, at junction of Hwy 11, 200 ft W and 30 ft N of frame farm house. Standard disk, stamped "B-37-1934" and set in concrete post. MSL. (A Geod S 242)	625.327
USC&GS Preliminary	625.929
CENTER. Est. (AGS 300)	300.
DRAFT. Est. (AGS 300)	500.
EMERY. Est. (AGS 300)	500.
EVENING SHADE. At town of; on Hwy 11, T16N-R6W, NE¼ of sec 3; in cor of yard, SW of intersection of Hwy 11 and Main street, 30 ft SE of c/l of street, and 24 ft E of c/l of Hwy 11; 25 ft W and 70 ft S of SW cor of Sullivan's store, 15 ft W and 13 ft N of NW cor of house porch; a standard disk set in concrete post and stamped "B-39-1934". MSL. (A Geod S 242)	457.977
EVENING SHADE. 0.62 mi SE of; at Edward's Mill, 10 ft S of SE cor of Mill; a chiseled square in large rock foundation. IBM L-18. MSL. (A Geod S 242)	428.891
EVENING SHADE. 0.9 mi NE of; on Hwy 11; on W curb at N end of Piney Creek Bridge, a chiseled square. IBM D-21. MSL. (A Geod S 242)	451.196
EVENING SHADE. 1.66 mi SE of; on Hwy 11; a chiseled square in SE side on concrete bridge over Mill Creek. IBM L-17. MSL. (A Geod S 242)	456.117
EVENING SHADE. 2.2 mi N of; on Hwy 11; S end of concrete bridge over Strawberry River; monel-metal rivet set in concrete. IBM D-20. MSL. (A Geod S 242)	441.036
EVENING SHADE. 2.4 mi SE of; via Hwy 11; T14N-R6W, NW¼ of NW¼ of sec 14; at junction of Hwy 11 and dirt rd to farm house, 300 ft N of farm house, 18 ft SW of c/l of dirt rd. Concrete post with standard tablet, stamped "B-38-1934". MSL. (A Geod S 242)	547.597
USC&GS Preliminary	547.228

Name and description	Elev. ft.
EVENING SHADE. 2.6 mi N of; on Hwy 11; T17N-R6W, NE¼ of NE¼ of sec 27; 1,000 ft SE of old brick house, 20 ft W and 30 ft S of SE cor of 4 x 2 ft concrete culvert, 23 ft NE of c/l of Hwy 11; a standard disk set in a concrete post, stamped "B-40-1934." MSL. (A Geod S 242)	518.595
EVENING SHADE. 3.2 mi SE of; along Hwy 11; a RR spike in 12 inch gate post; 22 ft E of c/l of hwy. IBM L-16. MSL. (A Geod S 242)	572.461
EVENING SHADE. 3.7 mi N of; on Hwy 11 on N slope of hill; on E headwall of 2 ft concrete pipe culvert marked by a chiseled square. IBM D-19. MSL. (A Geod S 242)	666.981
EVENING SHADE. 3.9 mi SE of; along Hwy 11; 30 ft W of c/l of hwy, a monel rivet set in base of post oak tree. IBM L-15. MSL. (A Geod S 242)	605.612
EVENING SHADE. 5.7 mi N of; on Hwy 11; T17N-R6W, SE¼ of NW¼ of sec 10; at junction of Hwy 11 and dirt rd cut-off to center; 30 ft NE of c/l of Hwy 11, 27 ft NW of c/l of dirt rd; 155 ft SE along hwy from concrete culvert, a standard disk set in concrete post stamped "B-41-1934". MSL. (A Geod S 242)	704.556
GRANGE. Est. (AGS 300)	500.
HARDY. Top of rail opposite SLSF Ry station. MSL. (USC&GS 8)	362.4
HARDY. On right of way of SLSF Ry, 100 yards W of semaphore in front of station, between main track and platform of freight station, 45½ ft N of W end of platform, 10 ft E of mail crane and 12 ft S of c/l of main track. Standard disk, stamped "P-1-1928" and set in top of concrete post which projects about 2 inches above surface of ground. MSL. (USC&GS 8)	361.115
HARDY. On right of way of SLSF Ry, 0.2 mi W of station, in E end of S headwall of a low concrete culvert, 50 yards W of cor of Standard Oil Company's plant, across track from and between poles 358-4 and 385-5, 9.5 ft S of c/l of main track, 7 yards E of	

Name and description	Elev. ft.
cattle guard. Standard disk, stamped "O-1-1928" and set in top of concrete headwall. MSL. (USC&GS 8)	357.699
HARDY. On right of way of SLSF Ry, 0.5 mi E of station, in W end of S headwall of small concrete culvert built in 1916, opposite a group of buildings located on US Hwy 63, comprising tourist camp, store and Ozark Garage; across track from and between poles 358-30 and 358-31, 11 ft S of c/l of main track and 2½ ft lower than top of rails. Standard disk stamped "O-1-1928" and set in top of concrete headwall. MSL. (USC&GS 8)	361.207
HARDY. 1 mi E along Hwy 11, 100 yards SW of farmhouse, 20 ft N of c/l of rd. Chiseled cross on N side of E headwall of 18-inch reinforced concrete pipe culvert. IBM D-3. MSL. (A Geod S 242)	694.849
HARDY. 1 mi from, on St Hwy 11; N headwall of an open 18 inch concrete culvert, marked by a chiseled cross. IBM D-1. MSL. (A Geod S 242)	624.092
HARDY. 1.7 mi S of, via Hwy 11; T19N-R5W, SW¼ of NW¼ of sec 14; 400 ft NE of junction of dirt rd to St. Mary's Orphanage, 30 ft SE of c/l of hwy. Concrete post with standard tablet stamped "B-47-1934". MSL. (A Geod S 242)	676.460
USC&GS Preliminary	676.392
HARDY. On right of way of SLSF Ry, 2.1 mi SE of station, on upstream end of SE abutment of plate-girder bridge No. 360.4 (1917), opposite pole 360-15 and on same side of track, 6.4 ft E of c/l of main track and 1 ft lower than top of rails. Standard disk, stamped "R-1-1928" and set in top of concrete abutment. MSL. (USC&GS 8)	351.840
HARDY. 2.5 mi from, on Hwy 11; 60 ft NW of C. L. Lambert residence, 40 ft N of c/l of hwy, a bent nail in base of 8 inch scrub oak tree. IBM D-2. MSL. (A Geod S 242)	689.239
HARDY. On right of way of SLSF Ry, 2.6 mi NW of station, 100 ft NE of grade crossing, between poles 355.27 and 355.28 and on same side of track, 24½ ft SE of semaphore 355.7, 13.6 ft	

Name and description	Elev. ft.
SE of center of main track, 7.2 ft E of RR signal box and 3½ ft higher than ground. Standard disk, stamped "N-1-1928" and set vertically in face of rock ledge. MSL. (USC&GS 8)	381.308
HARDY. 4.3 mi SW of; via Hwy 11; T19N-R5W. NW¼ of sec 33; at junction of Hwy 11 and old rd to Hardy, 0.5 mi E of Stuart; 21 ft E of c/l of hwy. Concrete post with standard tablet stamped "B-46-1934". MSL. (A Geod S 242)	702.366
USC&GS Preliminary	702.181
HARDY. On right of way of SLSF Ry, 4.7 mi SE of, 0.125 mi E of signpost at "Baker", in W end of S headwall of a concrete culvert, (1923), between poles 363-2 and 363-3 and on same side of track, 25.5 ft SW of c/l of main track and 1.2 ft E of W end of headwall. Standard disk, stamped "S-1-1928" and set in top of concrete headwall. MSL. (USC&GS 8)	340.226
KING MILLS. Est. (AGS 300)	700.
LOYAL. Postoffice. Ane. (AGS 254)	640.
MAXVILLE. Village. Ane. (AGS 254)	650.
NELSONVILLE. Est. (AGS 300)	500.
POLK BAYOU. Postoffice. (AGS 254)	500.
POUGHKEEPSIE. Est. (AGS 300)	550.
REED. Est. (AGS 300)	500.
SHELBYVILLE. Est. (AGS 300)	400.
SIDNEY. Est. (AGS 300)	600.
SIMCO. Est. (AGS 300)	500.
SITKA. Est. (AGS 300)	450.
STUART. On culvert in front of store. Chiseled cross in center of E headwall. IBM D-4. MSL. (A Geod S 242)	721.372
STUART. 0.5 mi SW along Hwy 11. Chiseled cross in center of W headwall of 18 inch	

Name and description	Elev. ft.
culvert. IBM D-5. MSL. (A Geod S 242)	714.051
STUART. 2 mi SW of on Hwy 11; S end of E headwall of 18 inch culvert, marked by chiseled cross. IBM D-6. MSL. (A Geod S 242)	732.587
STUART. 3 mi SW along Hwy 11; chiseled cross on N end of E headwall of double 5 by 8 ft concrete box culvert. IBM D-7. MSL. (A Geod S 242)	641.151
STUART. 4 mi SW along Hwy 11; chiseled cross on NE cor of SW headwall of concrete box culvert. IBM D-8. MSL. (A Geod S 242)	614.503
WILLIFORD. Station. MSL. (USC&GS 8)	321.7
WILLIFORD. Just S of station, in NW cor of N concrete footing of steel water tank and about 2 ft above ground. Standard disk, stamped "V-1-1928" set in top of footing. MSL. (USC&GS 8)	321.669
WILLIFORD. 0.2 mi N of station, in NW cor of grade crossing, across track from and between poles 368-5 and 368-6, 45 ft N of c/l of main track, 26 ft W of hwy, 44 ft N of switch stand and 4.5 ft S of N right of way fence. Standard disk, stamped "U-1-1928" set in top of concrete post about 5 inches above ground. MSL. (USC&GS 8)	321.571
WILLIFORD. 0.4 mi NE of station, on S end of W headwall of bridge No. 368.7, 24 ft SE of c/l of main track and 1 ft below top of rails. Standard disk, stamped "W-1-1928". Set in top of concrete headwall. MSL. (USC&GS 8)	321.226
WILLIFORD. 2.4 mi E of station, in E end of S abutment of plate girder bridge No. 370.7, 7.5 ft E of c/l of track, and 1 ft below top of rails. Standard disk, stamped "X-1-1928". Set in top of abutment. MSL. (USC&GS 8)	314.970
WILLIFORD. 2.4 mi W of SLSF station, in S end of W abutment of bridge 365.9 between poles 365-38 and 365-39, and on same side of track, 8 ft S of c/l of track, and 1.5 ft below top of rails. Standard disk, stamped "T-1-1928" and set in top of abutment. MSL. (USC&GS 8)	332.952
WINSTED. Est. (AGS 300)	500.

CROSS INDEX TO LEVEL LINES IN

STONE COUNTY

Line No. 10	Line No. 19
Arlberg	Allison Mountain View Rushing Shirley

INDEX TO MOUNTAINS IN STONE COUNTY

Blue Mountain
Cane Point Mountain
Cow Mountain
Finch Mountain
Half Moon Mountain
Irons Mountain
Matney Knob Mountain
Mundy Point
Panther Mountain
Roper Mountain
Round Mountain
Sugar Loaf Mountain

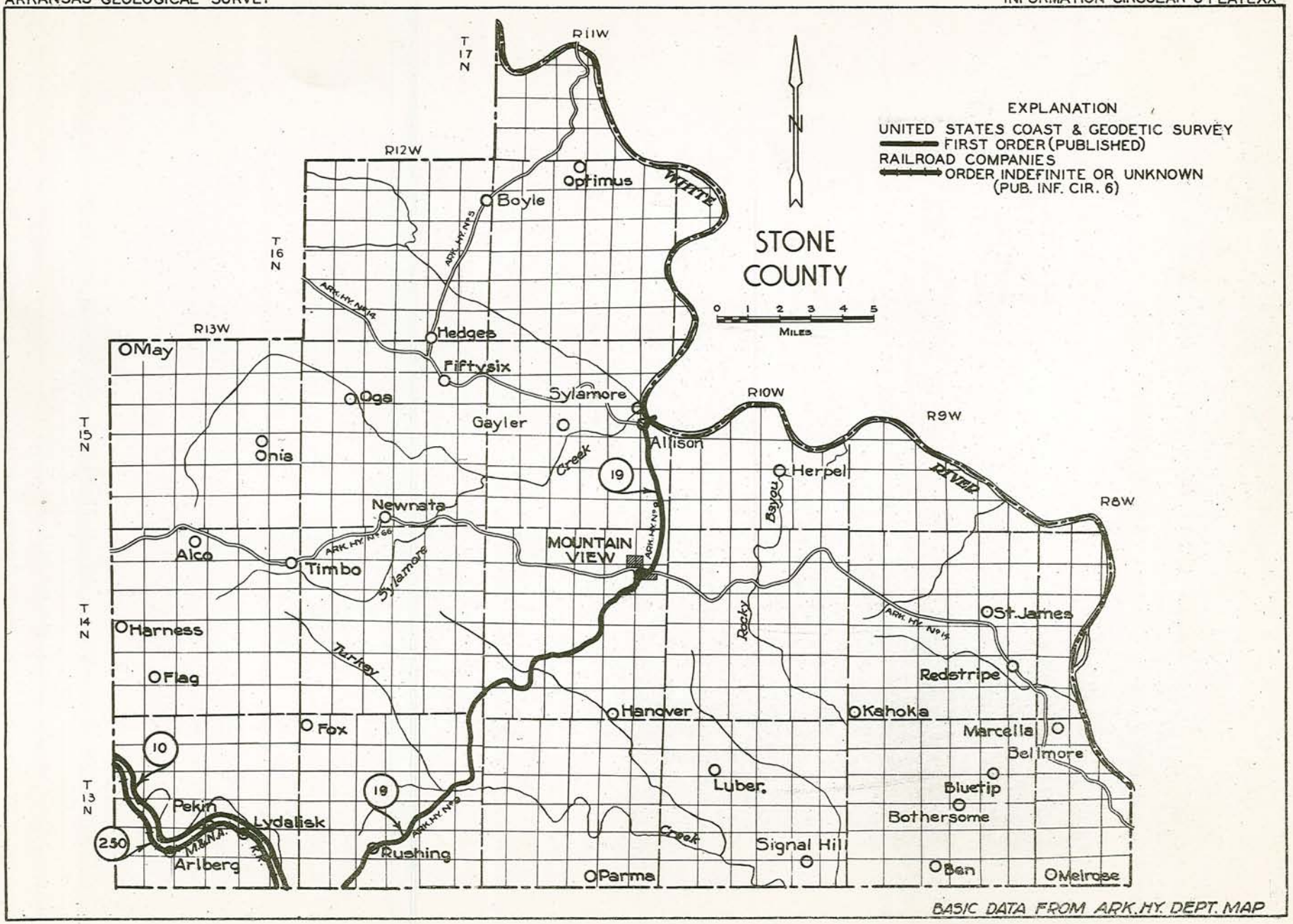

BASIC DATA FROM ARK. HY. DEPT. MAP

Name and description	Elev. ft.
ALCO. Post Office. Ane. (AGS 254)	1,125.
ALCO. Est. (USGS 236)	982.
ALLISON. About 0.75 mi SW along St Hwy 9 from Sylamore, Izard Co, at Allison, about 100 ft NE of junction of St Hwys 9 and 14, at SW cor of W. E. Dobbin's front yard, about 30 yards E of Dobbin's store, 45 ft S by E of c/l of St Hwy 9, 32 ft SW of SW cor of house, and 9 ft E of 10-inch oak tree. Standard disk, stamped "W 17-19 32" and set in top of concrete post. MSL. (USC&GS 19)	388.752
ARLBERG. Top of rail opposite M&NA RR station. MSL. (USC&GS 10)	693.4
ARLBERG. 198 ft S of M&NA RR station, midway between station and bridge 201.1, 19 ft E of c/l of Co rd, and 36 ft E of E rail. Standard disk, stamped "H 7 1931" and set in top of concrete post. MSL. (USC&GS 10)	691.829
ARLBERG. About 3.8 mi S along M&NA RR from station at; opposite pole 204+24, midway between track and right of way fence, and 24 ft W of W rail. Standard disk, stamped "J 7 1931" and set in top of concrete post. MSL. (USC&GS 10)	637.925
ARLBERG. About 3.8 mi N along M&NA RR from station of; in small cut, opposite pole 197+7 and 24 ft W of W rail. Standard disk, stamped "G 7 1931" and set in top of concrete post. MSL. (USC&GS 10)	753.076
BEN. Est. (USGS 217)	1,217.
BLUE MOUNTAIN. Est. (USGS 236)	1,700.
BLUE TIP. See Bon Air Springs. (AGS 254)	
BLUE TIP. Est. (AGS 300)	1,250.
BON AIR SPRINGS. Resort. Ane. (AGS 254)	1,320.
CAVE POINT. Summit. Ane. (AGS 254)	1,150.
COW MOUNTAIN. Summit. Vert Arc. (AGS 254)	1,276.
FIFTY SIX. Est. (AGS 300)	750.
FINCH MOUNTAIN. Summit. Vert. Arc. (AGS 254)	1,508.

Name and description	Elev. ft.
FLAG. Est. (AGS 300)	1,250.
FOX. Est. (USGS 236)	1,557.
GAYLER. Est. (AGS 300)	500.
HALFMOON MOUNTAIN. Summit. Ane. (AGS 254)	1,370.
HANOVER. Est. (USGS 236)	882.
HARNESS. Est. (AGS 300)	1,500.
HEDGES. Est. (AGS 300)	800.
HERPEL. Est. (AGS 300)	320.
IRON'S MOUNTAIN. Summit. Vert Arc. (AGS 254)	1,353.
LEXINGTON. Est. (AGS 300)	1,302.
LUBER. Est. (AGS 300)	1,000.
LYDALISK. Est. (USGS 236)	694.
MARCELLA. Est. (USGS 217)	339.
MATNEY KNOB. Summit. Est. USGS 234)	1,200.
MILL CREEK. Mouth of Creek Ane (AGS 254)	603.
MOUNTAIN VIEW. In front of S wall of Co courthouse, 4 ft E of W end, and 3 ft above ground. Standard disk, stamped "Z 17 1932" and set vertically. MSL. (USC&GS 19)	767.725
MOUNTAIN VIEW. About 0.5 mi E along St Hwy 9, at NE cor of Y intersection of St Hwys 9, 14, and 66, in SW cor of plot of ground owned by W. M. Brewer, 88 ft SE of N end of Y, 90 ft N of c/l of St Hwy 66, 30 ft NE of c/l of St Hwy 14, at curve, and 1 ft N of fence. Standard disk, stamped "Y 17 1932" and set in top of concrete post. MSL. (USC&GS 19)	741.511
MOUNTAIN VIEW. About 2.5 mi S along St Hwy 9, on top of first ridge S of town, 150 ft S of T junction with rd leading E, in front yard of house owned by C. E. Gowens, 76 ft W of c/l of hwy, 50 ft E by N of NE cor of house, and 3 ft S of point 1 ft E of NE cor of yard. Standard disk, stamped "A 18 1932" and set in top of concrete post. MSL. (USC&GS 19)	1,225.650

Name and description	Elev. ft.
MOUNTAIN VIEW. About 3.5 mi NE along St Hwy 9, 93 ft W of NW cor of farmhouse owned by M. G. Hopper, 1 ft S of NW cor of front yard, and 31 ft E by N of c/l of hwy. Standard disk, stamped "X 17 1932" and set in top of concrete post. MSL. (USC&GS 19)	677.620
MOUNTAIN VIEW. TBM 184 is about 4.5 mi NE along St Hwy 9 from; on N edge of top of first hill S of Allison, about 75 yards NW of 24-inch pipe culvert, 12 yards SW of c/l of hwy, and in root on W side of 24-inch oak tree with triangular blaze. Spike. MSL. (USC&GS 19)	797.597
MOUNTAIN VIEW. About 5.5 mi SW along St Hwy 9, at rt angle turn in hwy, at Richwood store, about 80 yards SW of concrete-encased well, 47 ft W of c/l of hwy, and 46 ft S by W of SE cor of S. W. Richwood schoolhouse. Standard disk, stamped "B 18 1932" and set in top of concrete post. MSL. (USC&GS 19)	1,031.779
MOUNTAIN VIEW. About 8.5 mi SW along St Hwy 9, 139 ft N of center of small wooden bridge over draw in front yard of Anna Jacobson's house, 45 ft W of SW cor of house, 22 ft E of c/l of hwy, and 1 ft E of fence. Standard disk, stamped "C 18 1932" and set in top of concrete post. MSL. (USC&GS 19)	1,141.835
MOUNTAIN VIEW. About 11.25 mi SW along St Hwy 9, about 2.75 mi NE of Turkey Creek schoolhouse, on L. M Duncan's farm, 45 ft W by N of NW cor of house, 44 ft E of c/l of hwy, 40 ft NW of NW cor of storm cellar, and 5 ft S of point 1 ft W of NW cor of front yard. Standard disk, stamped "D 18 1932" and set in top of concrete post. MSL. (USC&GS 19)	1,001.652
MOUNTAIN VIEW. About 13.5 mi SW along St Hwy 9, about 0.5 mi NW of Turkey Creek schoolhouse, on R. S. Duncan's farm, 32 ft S by E of SE cor of house, 85 ft NW of c/l of hwy, 45 ft E by S of E wall of storm cellar, and 16 ft W of point 1 ft S of SE cor of yard. Standard disk, stamped "E 18 1932" and set in top of concrete post. MSL. (USC&GS 19)	944.371
MOZART. Est. (AGS 300)	1,500.
MUNDY POINT. Est. (USGS 217)	1,050.

Name and description	Elev. ft.
NEWNATA. Est. (AGS 300	750.
OGA. Est. (AGS 300)	750.
ONIA. Est. (AGS 300)	800.
OPTIMUS. Est. (USGS 234)	747.
OPTIMUS. Post Office. Ane. (AGS 254)	980.
PANTHER POINT. Est. (USGS 236)	1,500.
PARMA. Est. (AGS 300)	450.
PERRY KNOB. Est. (USGS 234)	1,150.
PLEASANT GROVE. Est. (AGS 300)	600.
REDSTRIPE. Est. (AGS 300)	600.
ROPER MOUNTAIN. Summit. Vert Arc. (AGS 254)	1,675.
ROUND MOUNTAIN. Summit. Ane. (AGS 254)	1,500.
RUSHING. Post Office. Ane. (AGS 254)	1,080.
RUSHING. Est. (USGS 236)	1,274.
RUSHING. About 5.5 mi NE along St Hwy 9 from Shirley, Van Buren Co, about 0.25 mi NE of Stone-Van Buren Co Line, at P. M. Rushing farm, 55 ft S of SE cor of house, 116 ft N of c/l of hwy, 50 yards SW of storm cellar, and 1 ft S of point 24 ft W of SE cor of front yard. Standard disk, stamped "G 18 1932" and set in top of concrete post. MSL. (USC&GS 19)	1,307.176
RUSHING. About 8.5 mi NE along St Hwy 9 from Shirley, Van Buren Co, about 1 mi N of Rushing, about 0.25 mi S of graded dirt rd leading E, at J. A. Deckham's farm, 58 ft N of NE cor of log house, 80 ft W by S of c/l of hwy at curve, 87 ft N of storm cellar, and 1 ft E of rail fence. Standard disk, stamped "F 18 1932" and set in top of concrete post. MSL. (USC&GS 19)	1,348.134
ST JAMES. See Mill Creek. (AGS 254)	
ST JAMES. Est. (USGS 217)	567.
SHIPPS MOUNTAIN. Est. (USGS 234)	1,000.

Name and description	Elev. ft.
SHIRLEY. Van Buren Co H 18. In Stone Co, about 3 mi NE along St Hwy 9 from Shirley, on Ray Shelton's farm, in line with S side of house, 79 ft E of E side, 38 ft W of c/l of hwy and 68 ft S of SE cor of small cultivated field. Standard disk, stamped "H 18 1932" and set in top of concrete post. MSL. (USC&GS 19)	1,030.716
SHIRLEY. Van Buren Co TBM 256. In Stone Co, about 5.75 mi NE along St Hwy 9 from Shirley, about 1.4 mi S of Rushing about 200 yards N of curve at top of hill, 10 yards W of c/l of hwy, and in root of blazed 10-inch sweet gum tree. A nail. MSL. (USC&GS 19)	1,346.447
SUGAR LOAF MOUNTAIN. Est. (USGS 234)	1,200.
SYLAMORE. Est. (USGS 234)	300.
TIMBO. Post Office. Bar. (AGS 254)	820.

CROSS INDEX TO LEVEL LINES IN VAN BUREN COUNTY

INDEX TO MOUNTAINS IN VAN BUREN COUNTY

Name and description	Elev. ft.
ALREAD. Post Office. Ane. (AGS 254)	1,680.
ARCHEY. Est. (USGS 232)	1,194.
BALD MOUNTAIN. Summit. Est. (USGS 236)	1,000.
BARNETT. Est. (AGS 300)	1,000.
BEE BRANCH. Est. (AGS 300)	650.
BLACK MOUNTAIN. Summit. Est. (USGS 232)	1,550.
CHIMES. Est. (AGS 300)	1,750.
CHOCTAW. Village. Ane. (AGS 254)	460.
CHOCTAW. Est. (USGS 236)	497.
CLINTON. See Diamond. (AGS 254)	
CLINTON. See Edge. (AGS 254)	
CLINTON. At; T11N-R14W, SE¼ of NE¼ of sec 15; NW cor of intersection of Grigg and Main Streets. Concrete post with standard tablet, stamped "D-1, 1934". MSL. (A Geod S 242)	507.469
USC&GS Preliminary	505.228
CLINTON. 1 mi E of; along Hwys 9 and 16; and US Hwy 65; 200 ft S of Lay and Lays filling station in "Y" of hwy; on SE cor of E end of Archie Creek bridge, a steel pin in concrete. IBM P 1. MSL. (A Geod S 242)	526.139
CLINTON. 1.6 mi S of; along Hwys 9 and 16; T11N-R14W, SW¼ of SW¼ of sec 11; 38 ft S from center of hwy; distinguished by tree blaze, and an arrow and rock with "USBM" painted in white. Standard disk set in concrete post and stamped "D 32, 1934". PBM D-32. MSL. (A Geod S 242)	520.346
CLINTON. 2 mi E of; along Hwys 9 and 16; 45 ft S of c/l of hwy; nail in root of 14-inch red oak tree. IBM P 2. MSL. (A Geod S 242)	574.526
CLINTON. 2.2 mi S of; along US Hwy 65, T11N-R14W, SE¼ of NW¼ of sec 26; 40 ft W from c/l of hwy; 188 ft S from intersection of Previt rd. Concrete post with standard tablet, stamped "D-2, 1934". MSL. (A Geod S 242)	774.687

Name and description	Elev. ft.
CLINTON. 2.2 mi N of; along US Hwy 65; T11N-R14W, SE¼ of SE¼ of sec 3; 42 ft E of c/l of hwy, and 262 ft S of center of E headwall of 20-inch culvert under hwy. "X" marked near S end of headwall; concrete post with standard tablet, stamped "D-23, 1934". MSL. (A Geod S 242)	794.154
USC&GS Preliminary	791.410
CLINTON. 3 mi E of; along Hwys 9 and 16; 100 ft S of c/l of hwy; 40 ft SE of well; 250 ft N of Mr. Pistole's house; 200 ft NW of barn; 12-inch post oak tree, nail in root. IBM P 3. MSL. (A Geod S 242)	643.636
CLINTON. 3.3 mi E of; along Hwys 9 and 16; on rock 25 ft S of c/l of hwy; chiseled square. IBM P 4. MSL. (A Geod S 242)	597.693
CLINTON. 3.5 mi E of; along St Hwys 9 and 16, T11N-R13W, SE¼ of SE¼ of sec 12; 30 ft S of c/l of hwy and marked by arrow and letters "USBM" painted white on rocks. Concrete post with standard disk, stamped "D-33, 1934". MSL. (A Geod S 242)	602.919
USC&GS Preliminary	601.454
CLINTON. 4 mi E of; along Hwys 9 and 16; NW nut on NW cor of Webb Creek bridge; 1,000 ft E of PeeDee schoolhouse. IBM P 5. MSL. (A Geod S 242)	513.035
CLINTON. 4.4 mi S of; along US Hwy 65; T10N-R14W NE quarter of sec 2; 38 ft W from center of hwy, 298 ft N from Levell farmhouse. Concrete post with standard tablet, stamped "D-3-1934". MSL. (A Geod S 242)	569.982
CLINTON. 4.5 mi N of; along US Hwy 65; T12N-R14W NE quarter of NE¼ of sec 34, 50 ft E of c/l of hwy and 642 ft S of E headwall of 20-inch culvert under hwy; "X" marked near S end of headwall. Concrete post with standard disk, stamped "D-24-1934". MSL. (A Geod S 242)	1,281.95
USC&GS Preliminary	1,279.016
CLINTON. 5 mi E of; along Hwys 9 and 16; 25 ft N of c/l of hwy; a 2-inch chiseled square on rock. IBM P 6. MSL. (A Geod S 242)	562.994
CLINTON. 5.8 mi E of; along Hwys 9 and 16; T11N-R13W, NW¼ of SE¼ of sec 5, 18 ft S from center of hwy; 23 ft E from 10 ft wooden bridge on hwy; standard disk set in concrete post and stamped	

Name and description	Elev. ft.
"D-34-1934". MSL. (A Geod S 242)	621.226
CLINTON. 6 mi E of; along Hwys 9 and 16; 27 ft S of c/l of hwy, chiseled square on a rock. IBM P 7. MSL. (A Geod S 242)	670.958
CLINTON. 6.6 mi N of; along US Hwy 65; T12N-R14W SE quarter of NW¼ of sec 21; 34 ft E of c/l of hwy and 185 ft S of center of headwall of 18 inch culvert under hwy; marked "Z" near S end of headwall. Concrete post with standard disk, stamped "D-25-1934". MSL. (A Geod S 242)	1,379.833
USC&GS Preliminary	1,394.803
CLINTON. 6.6 mi S of; along US Hwy 65; T10N-R14W, NW¼ of NW¼ of sec 13; 38 ft from center of hwy, 21 ft S of S end of headwall of 24-inch culvert under hwy. Concrete post with standard tablet, stamped "D-4-1934". MSL. (A Geod S 242)	675.619
CLINTON. 8.7 mi S of; along US Hwy 65; T10N-R14W SW quarter of SE¼ of sec 24; 40 ft W of center of hwy and 529 ft from W end of headwall of 8 ft concrete bridge. Concrete post with standard tablet, stamped "D-5-1934". MSL. (A Geod S 242)	995.036
CLINTON. 8.8 mi N of; along US Hwy 65; T12N-R14W NE¼ of NE¼ of sec 18; 45 ft E of center of hwy and 548 ft N of center of E headwall of 24-inch culvert under hwy, marked with letter "U" near N end of headwall. Concrete post with standard disk, stamped "D-26-1934". MSL. (A Geod S 242)	1,401.806
USC&GS Preliminary	1,398.736
CLINTON. 9.5 mi S of; along US Hwy 65; T10N-R13W SW¼ of NW¼ of sec 30; 53 ft W of c/l of hwy and 24 ft S of "X" marked on headwall of 30-inch culvert under hwy. Concrete post with standard tablet, stamped "D-6-1934". MSL. (A Geod S 242)	1,085.195
CLINTON MOUNTAIN. Est. (USGS 232)	1,250.
COPELAND. Post Office. (AGS 254)	808.
COPPER SPRING MOUNTAIN. Summit. (AGS 254)	1,544.
CRABTREE. Est. (AGS 300)	1,750.

Name and description	Elev. ft.
CROWELL PINNACLE. Summit. Est. (AGS 254)	1,446.
CULPEPPER. Est. (AGS 300)	750.
CULPEPPER MOUNTAIN. Est. (USGS 232)	950.
DABNEY. See Hanks. (AGS 254)	
DABNEY. Est. (USGS 232)	1,488.
DAMASCUS: Faulkner Co D-10. In Van Buren Co, 0.6 mi N of; along US Hwy 65; T9N-R13W, NE¼ of SW¼ of sec 32; 41 ft N of c/l of hwy, 562 ft E of center of N end of 24-inch concrete culvert under hwy. Concrete post with standard tablet, stamped "D-10, 1934". MSL. (A Geod S 242)	703.308
DAMASCUS: Faulkner Co D-8. In Van Buren Co, 4.9 mi N of; along US Hwy 65; T9N-R13W, SE¼ of SE¼ of sec 8; 66 ft W of c/l of hwy and 153 ft S of center of W end of headwall of 24-inch culvert under hwy. Concrete post with standard tablet, stamped "D-8, 1934". MSL. (A Geod S 242)	760.463
DAMASCUS: Faulkner Co D-7. In Van Buren Co, 9.3 mi N of; along US Hwy 65; T10N-R13W, SE¼ of SW¼ of sec 32: 40 ft S of c/l of hwy and 564 ft E of S end of headwall of 24-inch culvert. Concrete post with standard tablet, stamped "D-7, 1934". MSL. (A Geod S 242)	791.232
DENNARD. Est. (USGS 232)	1,362.
DIAMOND. Post Office. Ane. (AGS 254)	1,665.
DOLAN MOUNTAIN. Est. (USGS 232)	1,350.
EDGE. Post Office. Ane. (AGS 254)	800.
EGLANTINE. Post Office. Baro. (AGS 254)	424.
ELBA. Station. (M&NA 250)	932.0
ELBA. Top of rail opposite M&NA RR station. MSL. (USC&GS 10)	834.0
ELBA. About 1.5 mi N along M&NA RR from station; 68 ft S of pole 190+9, 30 ft E of E rail, and 4 ft from a small walnut tree, on small knoll. Standard disk, stamped "E 7 1931", and set in top of concrete post. MSL. (USC&GS 10)	863.925

Name and description	Elev. ft.
ELBA. About 1.6 mi S along M&NA RR from station; 50 ft S of farm rd, opposite pole 193+16, and 25 ft W of W rail. Standard disk, stamped "F 7 1931" and set in top of concrete post. MSL. (USC&GS 10)	812.170
EVANS MOUNTAIN. Summit. Est. (USGS 233)	1,750.
FAIRBANKS. Est. (AGS 300)	750.
FORK MOUNTAIN. Est. (USGS 232)	1,900.
FRIEBL. Est. (AGS 300)	700.
GLADYS. Est. (AGS 300)	750.
HANKS. Post Office. Ane. (AGS 254)	1,525.
HARTLEY. Summit. (AGS 254)	1,878.
HATTIE MOUNTAIN. Ane. (AGS 254)	1,850.
HUNTERS MOUNTAIN. Summit. Ane. (AGS 254)	1,160.
KOCH RIDGE. Est. (USGS 232)	1,176.
LESLIE: Searcy Co D-30. In Van Buren Co, 4 mi S of; along US Hwy 65; T13N-R15W, NE¼ of NE¼ of sec 11; 29 ft S from c/l of hwy; 33 ft E from center of E headwall of 24-inch concrete pipe culvert under hwy, marked with letter "W" on E face of headwall; 360 ft S from 100 ft concrete bridge over Peyton Creek, S along hwy 0.25 mi from Van Buren-Searcy Co line. Concrete post with standard tablet, stamped "D-30, 1934". MSL. (A Geod S 242)	989.208
USC&GS Preliminary	984.594
LESLIE: Searcy Co D-29. In Van Buren Co, 6.2 mi S of along US Hwy 65; T13N-R14W, NW¼ of NW¼ of sec 18; 38 ft E from center of hwy; 300 ft N from NW cor of Dennard Cemetery; letter "A" marked on E side of stone wall of well in Reed farm across from PBM. Concrete post with standard tablet, stamped "D-29, 1934". MSL. (A Geod S 242)	1,489.875
USC&GS Preliminary	1,495.461
LESLIE: Searcy Co D-28. In Van Buren Co, 8.3 mi S of; along US Hwy 65; T13N-R14W, SE¼ of NW¼ of sec 30; 47 ft E of center of E end of headwall	

Name and description	Elev. ft.
of 18-inch culvert (concrete pipe culvert) under hwy, marked "M" in center of culvert. Concrete post with standard tablet, stamped "D-28, 1934". MSL. (A Geod S 242)	1,551.163
USC&GS Preliminary	1,556.770
LESLIE: Searcy Co D-27. In Van Buren Co, 10.4 mi S of; along US Hwy 65; T12N-R14W, SE¼ of NW¼ of sec 6; 44 ft E of c/l of hwy; and 71 ft N of center of headwall of 24-inch concrete pipe culvert under hwy; "E" marked in center of S end of culvert. Concrete post with standard tablet, stamped "D-27, 1934". MSL. (A Geod S 242)	1,419.927
USC&GS Preliminary	1,423.005
LONG MOUNTAIN. Summit. Est. (USGS 232)	1,400.
MORGANTOWN. Est. (AGS 300)	800.
MOUNT EVANS. Summit. Ane. (AGS 254)	1,460.
MURILLO. Est. (AGS 300)	1,748.
OAKVALE. Est. (AGS 300)	700.
PINE MOUNTAIN. Summit. Est. (USGS 232)	1,850.
PLANT. Est. (AGS 300)	1,000.
POE. Est. (AGS 300)	500.
RED HILL. Summit. Baro. (AGS 254)	1,863.
REX. See Alread. (AGS 254)	
REX. Est. (USGS 232)	1,617.
ROCKYVILLE. Est. (AGS 300)	1,250.
ROUND MOUNTAIN. Est. (USGS 232)	1,000.
RUPERT. Est. (AGS 300)	1,500.
SCOTLAND. Est. (USGS 232)	700.
SETTLEMENT. Post Office. Ane. (AGS 254)	540.
SHIRLEY. Top of rail opposite M&NA RR station. MSL. (USC&GS 10)	542.3
SHIRLEY. At NE edge of; on St Hwy 9, in SE cor	

Name and description	Elev. ft.
of old school yard (building burned in 1931), 52 ft W of c/l of hwy, 52 ft N of c/l of E and W street, and 29 ft E of 18-inch oak tree. Standard disk, stamped "J 18 1932" and set in top of concrete post. MSL. (USC&GS 10)	684.572
SHIRLEY. 33 ft S of M&NA RR station; just N of water tank, and 35 ft E of E rail. Standard disk, stamped "M 7 1931" and set in top of concrete post. MSL. (USC&GS 10)	542.269
MSL. (A Geod S 242)	542.269
SHIRLEY. 9 (ASHC). About 0.25 mi S of; at hwy bridge over N fork Red River, and at W end of S concrete abutment. Top of concrete abutment. MSL. (USC&GS 19)	533.431
Note. This BM was not included in 1933 leveling, and elev given was determined by single run or second-order leveling.	
SHIRLEY. 0.7 mi W from; along Hwys 9 and 16; a lug bolt driven into top of 14-inch pine stump; 45 ft S from center of hwy; 0.2 mi W from Little Red River bridge; a 2-inch chiseled square distinguished by letters "IBM P 16" and arrows painted with white paint. MSL. (A Geod S 242)	631.669
SHIRLEY. About 1 mi S along M&NA RR from station; top of rail opposite milepost 216. MSL. (USC&GS 10)	532.7
SHIRLEY. 1.2 mi W from; along Hwys 9 and 16; on rock 20 ft N of center of hwy; 25 ft NE of wooden bridge on large curve; 2-inch chiseled square painted white, arrows and letters "IBM P 15" easily seen. MSL. (A Geod S 242)	674.323
SHIRLEY. 1.6 mi W from; along Hwys 9 and 16; on rock 31 ft S of twin 6-inch red oak tree; 40 ft N from center of hwy; 50 ft NE of wooden bridge; 55 ft N of T rd S; 2-inch chiseled square with letters "IBM P 14" and arrows painted white. MSL. (A Geod S 242)	568.013
SHIRLEY. About 2 mi N along M&NA RR from station; top of rail opposite milepost 213. MSL. (USC&GS 10)	552.0
SHIRLEY. 2.1 mi W of; T12N-R13W, SW¼ of SE¼ of sec 26; along St Hwy 9; 26 ft S of center of	

Name and description	Elev. ft.
hwy and 166 ft E from S headwall of 18-inch concrete pipe culvert under hwy. Concrete post with standard disk, stamped "D-36, 1934". MSL. (A Geod S 242)	594.978
USC&GS Preliminary	594.889
SHIRLEY. IBM P 13. 2.6 mi W from; along Hwys 9 and 16; on N end of 18-inch concrete culvert headwall under hwy; 400 ft N of tin top shotgun house; 20 ft E of T rd; 2-inch chiseled square; painted sta number and arrows in white. MSL. (A Geod S 242)	616.209
SHIRLEY. About 2.7 mi N along M&NA RR from station; 55 ft N of pole 212-11, 40 ft E of E rail, and 1 ft from right of way fence. Standard disk, stamped "L 7 1931" and set in top of concrete post. MSL. (USC&GS 10)	555.373
SHIRLEY. About 3 mi S along M&NA RR from station; top of rail opposite milepost 218. MSL. (USC&GS 10)	502.7
SHIRLEY. H 18. In Stone Co. See Stone Co. MSL. (USC&GS 19)	1,030.716
SHIRLEY. IBM P 12. 3.15 mi W from; along Hwys 9 and 16; on rock 15 ft N from center of hwy; 220 ft E of fourth concrete culvert E of Weaver Creek bridge; 2-inch chiseled square with sta number and arrows in white. MSL. (A Geod S 242)	709.715
SHIRLEY. IBM P 11. 3.7 mi W from; along Hwys 9 and 16; on W end of S headwall of 3 x 4 ft concrete culvert; first culvert S of Weaver Creek bridge; 2-inch chiseled square; painted sta number and arrows in white. MSL. (A Geod S 242)	655.743
SHIRLEY. About 4 mi S along M&NA RR from station; top of rail opposite milepost 219. MSL. (USC&GS 10)	491.2
SHIRLEY. About 4 mi S along M&NA RR from station; opposite pole 219+1, in middle of small cut, and 15 ft W of W rail. Standard disk, stamped "N 7 1931" and set in top of concrete post. MSL. (USC&GS 10)	492.702
SHIRLEY. 4.4 mi W of; along St Hwys 9 and 16, T12N-R13W, NE¼ of SE¼ of sec 33; 33 ft E of hwy and 77 ft S of W end of 40 ft wood bridge over Weaver Creek on hwy. Concrete post with standard disk,	

Name and description	Elev. ft.
stamped "D-35, 1934". MSL. (A Geod S 242)	662.431
USC&GS Preliminary	662.406
SHIRLEY. IBM P 10. 4.55 mi W from; along Hwys 9 and 16; on large rock 20 ft N from center of hwy; 45 ft E of light wire pole; 200 ft W from small wooden bridge; 2-inch chiseled square, sta number and arrow painted in white. MSL. (A Geod S 242)	665.526
SHIRLEY. IBM P 9. 5.4 mi W from, along Hwys 9 and 16; on large rock 0.25 mi E of Spencer Isaac's house; 20 ft N of hwy; 12 ft E of light wire pole; 2-inch chiseled square, sta-number and arrow painted in white. MSL. (A Geod S 242)	806.664
SHIRLEY. TBM 256. In Stone Co. See Stone Co. MSL. (USC&GS 19)	1,346.447
SHIRLEY. 5.9 mi W of; along Hwys 9 and 16; 20 ft N of c/l of hwy; 90 ft W of "Hill" sign; 2-inch chiseled square. IBM P 8. MSL. (A Geod S 242)	808.887
SHIRLEY. About 6.5 mi N along M&NA RR from station; about 2.5 mi S of Lydalisk, 42 ft N of pole 208+17, and 23 ft E of E rail. Standard disk, stamped "K 7 1931" and set in top of concrete post. MSL. (USC&GS 10)	599.569
SNOW LICK MOUNTAIN. Est. (AGS 254)	1,873.
STARBEE. Est. (USGS 232)	1,873.
STARBEE. Est. (USGS 232)	1,557.
STEVENS POINT. Summit. Est. (USGS 236)	1,100.
SUGAR LOAF MOUNTAIN. Summit. Est. (USGS 236)	1,050.
UNA. Est. (USGS 232)	1,803.
WALNUT KNOB. Summit. (AGS 254)	1,606.
WOOLUM. Est. (AGS 300)	1,250.

CROSS INDEX TO LEVEL LINES IN

WASHINGTON COUNTY

Line No. 25

Barbara
Brentwood
Fayetteville
Greenland
Gulley
Johnsons
Schaberg
Springdale
West Fork
Winslow
Woolsey

Line No. 241

Arnett
Baldwin
Cincinnati
Clyde
Elm Springs
Dutch Mills
Farmington
Fayetteville
Goshen
Haberton
Longview
Low Gap
Prairie Grove
Spring Valley
Strickler
Sulphur City
Summers
Weddington Gap
Wheeler
Winslow

Line No. 244

Durham
Elkins
Farmington
Harris
Leith
Lincoln
McNair
Prairie Grove
Summers
Winslow

INDEX TO MOUNTAINS IN WASHINGTON COUNTY

Anderson's Mountain
Bloyd Mountain
East Mountain
Fitzgerald Mountain
Fraker Mountain
Gaylor Mountain
Hale Mountain
Kessler Mountain
Mount Comfort
Pierce Mountain
Pinnacle Mountain
Price Mountain
Round Mountain
Skylight Mountain
Stevenson
Sugar Hill
Sugar Tree Mountain
Washington Mountain
Webber Mountain
Wedington Mountain
Woody Rough

Name and description	Elev. ft.
ANDERSON MOUNTAIN. Summit. Est. (USGS 239)	1,750.
APPLEBY. Est. (USGS 224)	1,250.
ARNETT. T14N-R29W of sec 10, 0.8 mi NW of P O near main gate of cemetery. Iron post, stamped "1401 F S." MSL. (USGS 241)	1,403.022
BALDWIN. Est. (USGS 224)	1,233.
BALDWIN. Sec 20-T16N-R29W, SW cor of section house yard; iron post stamped "1233 FTVL." MSL. (USGS 241)	1,234.809
BARBARA. Est. (USGS 224)	1,300.
BARBARA. Top of rail opposite SLSF Ry station. MSL. (USC&GS 25)	1,236.7
BLACKBURN. Est. (USGS 239)	1,910.
BLOYD'S MOUNTAIN. Summit. Ane. (AGS 254)	2,034.
BOONSBOROUGH. Post Office. Ane. (AGS 254)	1,374.
BRENTWOOD. Top of rail opposite SLSW Ry milepost 370. MSL. (USC&GS 25)	1,482.5
BRENTWOOD. RV 15 SLSW Ry. About 75 ft NW of SLSW Ry station, about 2½ poles S of milepost 370, in top of NW concrete headwall of culvert. Standard monel-metal rivet. MSL. (USC&GS 25)	1,482.504
BRENTWOOD. About 0.9 mi S along SLSF Ry, at pole 370-36, 50 ft NW of track in top of boulder. Standard disk, stamped "S 27 1932." MSL. (US C&GS 25)	1,516.050
BRENTWOOD. About 1 mi N of; top of rail opposite SLSW Ry milepost 369. MSL. (USC&GS 25)	1,473.8
BRENTWOOD. About 1 mi S of; top of rail opposite SLSF Ry milepost 371. MSL. (USC&GS 25)	1,521.7
BRENTWOOD. RV 16 SLSF Ry. About 1 mi S Frisco from; at milepost 371 in top W side of S abutment of bridge. Standard monel-metal rivet. MSL. (USC&GS 25)	1,521.155
BRENTWOOD. About 1 mi N along SLSF Ry, between poles 369+4 and 369+5, about 35 ft NW of farm rd, 40 ft NE of track. Standard disk, stamped	

Name and description	Elev. ft.
"R 27 1932" and set in top of concrete post. MSL. (USC&GS 25)	1,476.365
BRENTWOOD. RV 17 SLSF Ry. About 1.7 mi S along SLSF Ry, between poles 371+27 and 371+28, and in top of NE concrete headwall of culvert. Standard monel-metal rivet. MSL. (USC&GS 25)	1,554.213
BRENTWOOD. About 2 mi S of; top of rail opposite SLSF Ry milepost 372. MSL. (USC&GS 25)	1,575.6
CANEHILL. Est. (USGS 239)	1,691.
CARTER. Est. (USGS 224)	1,325.
CARTER. Post Office. Ane. (AGS 254)	1,420.
CINCINNATI. NW end of town, sec 29-T16N-R33W, W side of main rd, iron post, stamped 1039 "FtVL." MSL. (USGS 241)	1,040.639
CINCINNATI. Est. (USGS 238)	1,039.
CLYDE. See Boonsborough (AGS 254)	
CLYDE. Est. (USGS 239)	1,325.
CLYDE. Sec 17-T14N-R32W in front of schoolhouse; iron post, stamped "1325 F S". MSL. (USGS 241)	1,326.268
DURHAM. Station. (SLSF 244)	1,243
DUTCH MILLS. Sec 21-T14N-R33W; on main street in front of White, Reed & Co's store; iron post stamped "1027 F S" MSL. (USGS 241)	1,028.795
EAST MOUNTAIN. Summit, near Fayetteville (AGS 254)	1,734.
ELKINS. Station. (SLSF 244)	1,217.
ELM SPRINGS. Post Office. Ane. (AGS 254)	1,304.
ELM SPRINGS. Iron post near center of Sec 25-T18N-R31W. Stamped "1167 FtVL. MSL. (USGS 241)	1,168.528
EVANSVILLE. Est. (USGS 239)	1,152.
FARMINGTON. Station. (SLSF 244)	1,213.
FARMINGTON. Sec 26-T16N-R31W. Opposite church;	

Name and description	Elev. ft.
iron post stamped "1202 FTVL." MSL. (USGS 24 1)	1,200.487
FAYETTE JUNCTION. Station (SLSF 244)	1,237.
FAYETTEVILLE. Top of rail opposite SLSF Ry station signboard, at East Fayetteville. MSL. (USC&GS 25)	1,324.9
FAYETTEVILLE. Top of rail opposite SLSF Ry station. MSL. (USC&GS 25)	1,335.2
FAYETTEVILLE. In front wall of bank, NW cor of courthouse square; aluminum tablet, stamped "14 25 FTVL." MSL. (USGS 241)	1,426.571
FAYETTEVILLE. On SLSF Ry, in face of brick wall of station and N of Waiting-room door. Standard disk stamped "F 27 1932." and set vertically. MSL. (USC&GS 25)	1,338.632
FAYETTEVILLE. RV 11 (SLSF) At SLSF Ry station S side of Dixon Street, at SE cor of University grounds, and in top of NW cor of brick platform. Standard monel-metal rivet. MSL. (USC&GS 25)	1,333.646
FAYETTEVILLE. At intersection of Arkansas Avenue and Dixon Street, at SE cor of University grounds, in parkway strip on Arkansas Avenue, and 4 ft inside concrete curb. Standard disk, stamped "E 27 1932" and set in top of concrete post. MSL. (USC&GS 25)	1,370.250
FAYETTEVILLE. CXXI. On S side of main entrance to Arkansas St University building, on dressed surface of large limestone, about 2 ft above ground. Chiseled cross, surrounded by letters "USC&GS BM." MSL. (USC&GS 25)	1,451.290
FAYETTEVILLE. On N side of engineering building of University campus, on W side of entrace, in top of balustrade, close to building. Standard disk, stamped "FAYETTEVILLE 1932." MSL. (USC&GS 25)	1,427.199
FAYETTEVILLE. About 660 yards N of SLSF Ry station, about 4½ poles S of milepost 352, on E property line of Sinclair Oil Companies storage tanks, 50 ft W of track, 70 ft N of rd, 5 ft W of 1-ft oak tree. Standard disk, stamped "D 27 1932" and set in top of concrete post. MSL.	

Name and description	Elev. ft.
(USC&GS 25)	1,338.242
FAYETTEVILLE. About 0.25 mi S along SLSF Ry from station, at mileage 352.8, at bridge over Center Street, on E side of track, and in top of concrete pier. Standard disk, stamped "G 27 1932." MSL. (USC&GS 25)	1,313.806
FAYETTEVILLE. About 0.5 mi S of; top of rail opposite SLSF Ry milepost 353. MSL. (USC&GS 25)	1,305.7
FAYETTEVILLE. About 0.5 mi N of; top of rail opposite SLSF Ry milepost 352. MSL. (USC&GS 25)	1,331.2
FAYETTEVILLE. About 0.7 mi N of SLSF Ry station, about 28½ poles S of milepost 351, on W side of track, in top of S end of concrete culvert. Standard disk, stamped "C 27 1932." MSL. (US C&GS 25)	1,319.030
FAYETTEVILLE. About 0.9 mi S along SLSF Ry, about 8 rails N of pole 353-20, 15 ft W of track, in top of ledge of rock. Standard disk, stamped "H 27 1932." MSL. (USC&GS 25)	1,283.449
FAYETTEVILLE. About 1.5 mi S of; top of rail opposite SLSF Ry milepost 354. MSL. (USC&GS 25)	1,254.7
FAYETTEVILLE. About 1.5 mi N of; top of rail opposite SLSF Ry milepost 351. MSL. (USC&GS 25)	1,283.6
FAYETTEVILLE. About 1.8 mi S along SLSF Ry, about 15 poles S of milepost 354, at Fayette Junction yards, about 50 ft N of water tank, 15 ft E of main track. Standard disk, stamped "J 27 1932" and set in top of concrete post. MSL. (USC&GS 25)	1,237.609
FAYETTEVILLE. About 2 mi N along SLSF Ry, about 18.5 poles S of milepost 350, at grade crossing, 35 ft E of track, 40 ft S of rd. Standard disk, stamped "B 27 1932" and set in top of concrete post. MSL. (USC&GS 25)	1,253.301
FAYETTEVILLE. 2.5 mi S of; top of rail opposite SLSF Ry milepost 355. MSL. (USC&GS 25)	1,249.9
FITZGERALD MOUNTAIN. Est. (USGS 224)	1,350.

Name and description	Elev. ft.
FRAKER MOUNTAIN. Est. (USGS 239)	1,750.
GAYLOR MOUNTAIN. Est. (USGS 239)	2,000.
GOSHEN. Post Office. Ane. (AGS 254)	1,284.
GOSHEN. Sec 32-T17N-R28W; 700 ft NE of flour mill, in S face of ledge of natural rock on NW side of Goshen-Hindsville rd, aluminum tablet, stamped "1181 FTVL." MSL. (USGS 241)	1,182.673
GREENLAND. Top of rail opposite SLSF Ry station. MSL. (USC&GS 25)	1,248.4
GREENLAND. CXXII. About 100 ft SE of SLSF Ry station, 50 ft W of US Hwy 71, 20 ft S of dirt rd, in NE cor of front yard of house, and about 30 ft N of front of house. Bottom of square surrounded by letters "US BM" cut in top of a limestone post. MSL. (USC&GS 25)	1,246.238
GREENLAND. Top of rail opposite SLSF milepost 358. MSL. (USC&GS 25)	1,244.4
GREENLAND. About 0.5 mi S along SLSF Ry between poles 358-19 and 359-20, 40 ft E of track, 15 ft W of US Hwy 71. Standard disk, stamped "L 27 1932" and set in top of concrete post. MSL. (USC&GS 25)	1,248.948
GREENLAND. About 1 mi S of; top of rail opposite SLSF Ry milepost 359. MSL. (USC&GS 25)	1,248.3
GREENLAND. About 1 mi N of; top of rail opposite SLSF Ry milepost 357. MSL. (USC&GS 25)	1,260.3
GREENLAND. About 1.4 mi N along SLSF Ry from, between poles 356+18 and 356+19, about 30 ft S of dirt rd, 20 ft E of track, 20 ft W of wire fence. Standard disk, stamped "K 27 1932" and set in top of concrete post. MSL. (USC&GS 25)	1,252.625
GREENLAND. About 2 mi S of; top of rail opposite SLSF Ry milepost 360. MSL. (USC&GS 25)	1,265.4
GREENLAND. About 2 mi N of; top of rail opposite SLSF Ry milepost 356. MSL. (USC&GS 25)	1,260.8
GULLEY. Top of rail opposite SLSF Ry station. MSL. (USC&GS 25)	1,176.9
HABERTON. T17N-R29W, NW cor of sec 35; iron post	

Name and description	Elev. ft.
stamped "1242 FTVL." MSL. (USGS 241)	1,243.834
HALE MOUNTAIN. Est. (USGS 239)	1,700.
HARMON. Est. (AGS 300)	1,250.
HARRIS. Station. (SLSF 244)	1,196.
HAZEL VALLEY. Est. (USGS 239)	1,497.
HUBARD. Est. (USGS 239)	1,350.
JOHNSONS. Top of rail opposite SLSF Ry station. MSL. (USC&GS 25)	1,192.2
JOHNSONS. CXX About 10 rails S of SLSF Ry station; 60 ft W of track, in yard of white painted house. Bottom of chiseled square in top of limestone post. MSL. (USC&GS 25)	1,191.691
JOHNSONS. 0.3 mi S of; top of rail opposite SLSF Ry milepost 348. MSL. (USC&GS 25)	1,177.5
JOHNSONS. RV 10 About 0.4 mi S along SLSF Ry from; about 1.5 poles S of milepost 348; at bridge 348. O, on W side of track; in top of N abutment. Standard monel-metal rivet. MSL. (USC&GS 25)	1,174.322
JOHNSONS. 0.7 mi N of; top of rail opposite SLSF Ry milepost 347. MSL. (USC&GS 25)	1,214.3
JOHNSONS. About 3.4 mi S along SLSF Ry from; about 1.2 mi N; 16.75 poles S of milepost 346; at grade crossing; 30 ft W of track; 40 ft N of rd. Standard disk, stamped "Z 26 1932" and set in top of concrete post. MSL. (USC&GS 25)	1,242.209
JOHNSONS. About 1.2 mi S along SLSF Ry from; about 37.5 poles S of milepost 348, at grade crossing; 18 ft W of track; 15 ft N of rd. Standard disk, stamped "A 27 1932" and set in top of concrete post. MSL. (USC&GS 25)	1,198.246
JOHNSONS. About 2.3 mi S of; top of rail opposite SLSF Ry milepost 350. MSL. (USC&GS 25)	1,226.7
KESSLER MOUNTAIN. Summit. (USGS 224)	1,750.
LEITH. Station. (SLSF 244)	1,231.
LINCOLN. Station. (SLSF 244)	1.458.

Name and description	Elev. ft.
LONGVIEW. T14N-R31W, sec 23, near schoolhouse, iron post stamped"1900 FS." MSL. (USGS 241)	1,901.920
LOW CAP. T13N-R29W, sec 1, crossroads in gap of Boston Mountain, iron post, stamped "2042 FS." MSL. (USGS 241)	2,043.818
McNAIR. Station. (SLSF 244)	1,263.
MAYFIELD. Est. (USGS 223)	1,200.
MOFFIT. Est. (USGS 239)	1,250.
MORROW. Est. (USGS 239)	987.
MOUNT COMFORT. Est. (USGS 224)	1,250.
ODELL. Est. (USGS 239)	1,758.
ONDA. Est. (USGS 239)	1,700.
PIERCE MOUNTAIN. Summit. (AGS 254)	1,734.
PINNACLE MOUNTAIN. Est. (USGS 239)	1,350.
PITKIN. (Woolsey). Station. (AGS 254)	1,377.4
PRAIRIE GROVE. Station. (SLSF 244)	1,180.
PRAIRIE GROVE. Sec 18-T15N-R31W, brick store SW cor Mack and Buchanan Streets, aluminum tablet, stamped "1168 FS." MSL. (USGS 241)	1,169.484
PRAIRIE GROVE. T15N-R32W-sec 27, top of hill S side of wagon rd between Prairie Grove and Boonsboro, iron post, stamped "1414 FS." 2.5 mi S and 3 mi W of Prairie Grove. MSL. (US GS 241)	1,415.520
PRAIRIE GROVE. T15-R31W on line between sec 15 and 16, Illinois Chapel, iron post stamped "11 46" "FTVL" MSL. (USGS 241)	1,147.606
PRICE MOUNTAIN. Summit. Est. (USGS 224)	1,600.
RHEA. Est. (USGS 238)	1,109.
ROUND MOUNTAIN. Summit. Est. (USGS 224)	1,700.
SAVOY. Est. (USGS 224)	1,050.

SCHABERG. Crawford Co RV 22. In Washington Co, a-

Name and description	Elev. ft.
bout 2.8 mi N along SLSF Ry, at mileage 378.2 and in top of E side of N concrete abutment of bridge. Standard monel-metal rivet. MSL. (USC&GS 25)	1,397.225
SKYLIGHT MOUNTAIN. Summit. Est. (USGS 239)	1,900.
SONORA. Est. (USGS 224)	1,322.
SPRINGDALE. Top of rail opposite SLSF Ry station. MSL. (USC&GS 25)	1,325.2
SPRINGDALE. At SLSF Ry station, in face of brick wall facing track, between two windows of agent's office, and 3 ft above ground. Standard disk, stamped "SPRINGDALE 1932" and set vertically. MSL. (USC&GS 25)	1,329.164
SPRINGDALE. RV 7 (SLSF Ry). On SLSF Ry, at street crossing, and in SW cor of passenger station platform. Standard monel-metal rivet. MSL. (USC&GS 25)	1,324.472
SPRINGDALE. CXIX. About 330 yards N of SLSF Ry station, under loading platform of Springdale Packing and Ice Company plant, 1 ft S of S end of new annex, about 3 ft above ground. Center of cross in end of copper bolt leaded in brick. MSL. (USC&GS 25)	1,326.749
SPRINGDALE. About 450 yards N of SLSF Ry station, about 34.5 poles S of milepost 342, 40 ft W of track, and 30 ft S of SE cor of property of Welch Grape Juice Company. Standard disk, stamped "X 26 1932" and set in top of concrete post. MSL. (USC&GS 25)	1,327.960
SPRINGDALE. About 0.2 mi N of station, top of rail opposite SLSF Ry milepost 343. MSL. (USC &GS 25)	1,326.7
SPRINGDALE. About 0.8 mi S of station, top of rail opposite SLSF Ry milepost 344. MSL. (US C&GS 25)	1,352.1
SPRINGDALE. About 1 mi S of SLSF Ry station, about 8.75 poles S of milepost 344, 15 ft E of track, and 20 ft W of rd. Standard disk, stamped "Y 26 1932" and set in top of concrete post. MSL. (USC&GS 25)	1,356.319

Name and description	Elev. ft.
SPRINGDALE. RV 8 (SLSF Ry). About 2 mi S along SLSF Ry, about 6½ poles S of milepost 345, on W side of track, in top of headwall of concrete culvert. Standard monel-metal rivet. MSL. (USC&GS 25)	1,316.260
SPRINGDALE. About 2.8 mi S of; top of nail opposite SLSF Ry milepost 346. MSL. (USC&GS 25)	1,269.3
SPRINGDALE. RV 9 (SLSF Ry). About 3 mi S along SLSF Ry, about 6½ poles S of milepost 346, on W side of track, in top of NW cor of headwall of concrete culvert. Standard monel-metal rivet. MSL. (USC&GS 25)	1,257.986
SPRING VALLEY. Sec 2-T17N-R28W, 70 ft W of P O, 5 ft N of spring owned by A. Sanders, in S face of ledge of Natural limestone rock; copper bolt stamped "B01 FTVL" MSL. (USGS 241)	1,300.6
STARKS. Est. (USGS 224)	1,200.
STEELE. Est. (USGS 224)	1,250.
STEVENSON MOUNTAIN. Summit. Est. (USGS 239)	1,800.
STRICKLER. Sec 7-T13N-R31W, NW cor of John Neal's fence; iron post stamped "1568 F S." MSL. (USGS 241)	1,569.748
STRICKLER. T13N-R32W, SE cor sec 35; iron post stamped "1727 F S." MSL. (USGS 241)	1,728.784
SUGAR HILL. Summit. Est. (USGS 239)	1,750.
SUGAR TREE MOUNTAIN. Est. (USGS 239)	1,450.
SULPHUR CITY. Sec 22-T15N-R29W, foundation SW cor of P O; aluminum tablet stamped "1364 F S". MSL. (USGS 241)	1,366.156
SULPHUR CITY. Est. (USGS 239)	1,364.
SUMMERS. Station. (SLSF 244)	1,189.
SUMMERS. T15N-R33W, SE cor of sec 16, 0.5 mi SE of Summers; iron post stamped "1192 F S." MSL. (USGS 241)	1,193.983
SUNSET. Est. (USGS 239)	2,250.
SUTTLE. Est. (USGS 239)	1,350.

Name and description	Elev. ft.
TONTITOWN. Est. (USGS 224)	1,311.
TURPENNY. Est. (USGS 239)	1,100.
TUTTLE. Est. (USGS 223)	1,250.
VALE. Station. (SLSF 244)	1,237.
VINEYGROVE. Est. (USGS 224)	1,150.
WASHINGTON MOUNTAIN. Summit. Ane. (AGS 254)	1,494.
WEBER MOUNTAIN. Summit. Est. (USGS 224)	1,550.
WEDDINGTON GAP. NE sec 5-T16N-R32W, iron post, stamped "1366 FTVL." MSL. (USGS 241)	1,367.567
WEDDINGTON. Est. (USGS 224)	1,150.
WEDINGTON MOUNTAIN. Est. (USGS 224)	1,550.
WEEDY ROUGH MOUNTAIN. Summit. Est. (USGS 239)	2,050.
WEST FORK. Top of rail opposite SLSF Ry station. MSL. (USC&GS 25)	1,339.9
WEST FORK. About 2 mi N of; top of rail opposite SLSF Ry milepost 361. MSL. (USC&GS 25)	1,297.3
WEST FORK. About 150 ft SE of SLSF Ry station, about 70 ft E of main track, 20 ft S of street, formerly US Hwy 71, and 2 ft S of sidewalk. Standard disk, stamped "N 27 1932" and set in top of concrete post. MSL. (USC&GS 25)	1,338.564
WEST FORK. CXXIII. In N brick wall of West Fork Hardware and Lumber Co building, 4 ft W of NE cor, and in third course of brick above stone foundation, center of cross in end of copper bolt leaded in brick. MSL. (USC&GS 25)	1,348.547
WEST FORK. About 1 mi N of; top of rail opposite SLSF Ry milepost 362. MSL. (USC&GS 25)	1,302.5
WEST FORK. About 1 mi S of; top of rail opposite SLSF Ry milepost 364. MSL. (USC&GS 25)	1,335.0
WEST FORK. RV 12 (SLSF Ry). About 1 mi N along SLSF Ry from; at milepost 362, in top of W side of N concrete abutment of bridge. Standard monel-metal rivet. MSL. (USC&GS 25)	1,297.671

Name and description	Elev. ft.
WEST FORK. About 2.2 mi N along SLSF Ry; at pole 360-30, 15 ft W of track, 10 ft N of drainage ditch, in top of ledge of rock. Standard disk, stamped "M 27 1932." MSL. (USC&GS 25)	1,291.454
WHEELER. Est. (USGS 224)	1,274.
WHEELER. See Weddington Gap. (USGS 241)	
WHEELER. Near NW cor of sec 28-T17N-R13W, iron post, stamped "1274 FTVL." MSL. (USGS 241)	1,275.310
WINSLOW. See Low Gap. (USGS 241)	
WINSLOW. Station. (SLSF 244)	1,729.
WINSLOW. RV 18 (SLSF Ry). At; about 5 poles S of SLSF Ry station, at pole 374+32, in top of concrete slab. Standard monel-metal rivet. MSL. (USC&GS 25)	1,733.258
WINSLOW. At; about 5 poles S of SLSF Ry station, at pole 374+32, in top of ledge of rock. Standard disk, stamped "U 27 1932." MSL. (USC&GS 25)	1,734.262
WINSLOW. SE cor of Dunlaps Drug store, on ledge of rock, aluminum tablet, stamped "1742 FS." MSL. (USGS 241)	1,743.728
WINSLOW. CXXVII. About 0.5 mi S of; on top of Boston Mountain, in front of yard of Summit Hotel, near front fence, on lt of gate when entering; bottom of chiseled square, surrounded by letters "USBM" cut in top of stone post. MSL. (USC&GS 25)	1,877.250
WINSLOW. RV 19 (SLSF Ry). About 0.5 mi S along SLSF Ry from; about 3.5 poles S of S end of tunnel, about 16.5 poles S of milepost 375, on E side of track, in top of old concrete signal foundation. Standard monel-metal rivet. MSL. (USC&GS 25)	1,711.388
WINSLOW. About 0.75 mi N of; top of rail opposite SLSF Ry milepost 374. MSL. (USC&GS 25)	1,690.9
WINSLOW. About 1 mi N along SLSF Ry from; at pole 373+25, 35 ft W of track, and 12 ft E of wire fence. Standard disk, stamped "T 27 1932" and set in top of concrete post. MSL. (USC&GS 25)	1,669.760

Name and description	Elev. ft.
WINSLOW. About 1.25 mi S of; top of rail opposite SLSF Ry milepost 376. MSL. (USC&GS 25)	1,644.5
WINSLOW. RV 20 (SLSF Ry). About 1.7 mi S along SLSF Ry from; at mileage 376.5, at N end of RR bridge 1, in top of W side of concrete U-wall. Standard monel-metal rivet. MSL. (USC&GS 25)	1,590.263
WINSLOW. About 1.75 mi N of; top of rail opposite SLSF Ry milepost 373. MSL. (USC&GS 25)	1,632.5
WINSLOW. About 1.8 mi S along SLSF Ry from; about 24.5 poles S of milepost 376, in top of E side of S concrete abutment of RR bridge 1. Standard disk, stamped "V 27 1932." MSL. (USC&GS 25)	1,570.633
WINSLOW. About 2.25 mi S of; top of rail opposite SLSF Ry milepost 377. MSL. (USC&GS 25)	1,530.6
WINSLOW. RV 21 (SLSF Ry). About 2.5 mi S along SLSF Ry from; at mileage 377.3, at N end of RR bridge 2, and in top of W side of concrete U-wall. Standard monel-metal rivet. MSL. (USC &GS 25)	1,499.908
WOOLSEY. Top of rail opposite SLSF Ry station. MSL. (USC&GS 25)	1,380.2
WOOLSEY. CXXIV. About 0.2 mi S along SLSF Ry from; at mileage 366.2, at bridge over branch of W Fork of White River, and in top of E side of N abutment, bottom of chiseled square, surrounded by letters "USBM." MSL. (USC&GS 25)	1,377.248
WOOLSEY. Top of rail opposite SLSF Ry milepost 366. MSL. (USC&GS 25)	1,381.5
WOOLSEY. RV 13 (SLSF Ry). About 0.25 mi N along SLSF Ry from; at pole 365+26, and in top of NE headwall of culvert. Standard monel-metal rivet. MSL. (USC&GS 25)	1,374.863
WOOLSEY. About 0.8 mi N along SLSF Ry from; just E of pole 365+3, 25 ft N of farm rd, and 20 ft E of track. Standard disk, stamped "P 27 1932" and set in top of concrete post. MSL. (USC&G S 25)	1,350.532
WOOLSEY. About 1 mi N of; top of rail opposite SLSF Ry milepost 365. MSL. (USC&GS 25)	1,353.8
WOOLSEY. About 1 mi S of; top of rail opposite	

Name and description	Elev. ft.
SLSF Ry milepost 367. MSL. (USC&GS 25)	1,398.9
WOOLSEY. About 1.2 mi S along SLSF Ry from; between poles 367+8 and 367+9, about 150 ft SE of farm rd, 50 ft NE of track, 2 ft S of wire fence. Standard disk, stamped "Q 27 1932" and set in top of concrete post. MSL. (USC&GS 25)	1,399.207
WOOLSEY. RV 14 (SLSF Ry). About 1.5 mi S along SLSF Ry from; about 18½ poles S of milepost 367, and in top of NE headwall of culvert. Standard monel-metal rivet. MSL. (USC&GS 25)	1,405.312
WOOLSEY. About 2 mi S of; top of rail opposite SLSF Ry milepost 368. MSL. (USC&GS 25)	1,425.9
WYOLA. Est. (USGS 239)	1,500.